

THE HIGHWAY 291 SOUTH LCRA REDEVELOPMENT PLAN

**LAND CLEARANCE FOR REDEVELOPMENT AUTHORITY
OF THE CITY OF LEE'S SUMMIT, MISSOURI**

SEPTEMBER 27, 2023

Index of Exhibits

- Exhibit 1** Ordinance No. 7472
- Exhibit 2** Reimbursable Project Costs Schedule
- Exhibit 3** Map of Redevelopment Area
- Exhibit 4** Cost Share Agreement
- Exhibit 5** Road Relinquishment Agreement
- Exhibit 6** Future Land Use Map
- Exhibit 7** Zoning of Redevelopment Area
- Exhibit 8** Interchange Project Schedule

1. City's Previous Blight Finding

In June 2014, the City Council adopted Ordinance No. 7472, which determined that certain real property within the Missouri Highway 291 and US Highway 50 corridors was blighted and designated the the “**US 50 / M-291 Highway Urban Renewal Area**” pursuant to the Land Clearance for Redevelopment Authority Act set forth in Chapter 99 of the Revised Statutes of Missouri (the “**LCRA Act**”). Ordinance No. 7472 is attached hereto as Exhibit 1. This Redevelopment Plan provides for the implementation of redevelopment efforts in certain parts of the area designated as the Redevelopment Area as defined herein, which will be treated as part of the US 50 / M-291 Highway Urban Renewal Area.

Through the adoption of Ordinance No. 7472, the City Council expressed its intention that the US 50 / M-291 Highway Urban Renewal Area should be redeveloped through the tools that are available in the LCRA Act. This Redevelopment Plan carries out that intent for a portion of the Urban Renewal Area where development and redevelopment is anticipated to occur.

2. Definitions

Words and terms which are defined elsewhere in this Redevelopment Plan shall have the assigned meanings. As used in this Redevelopment Plan, the following words and terms shall have the following meanings:

City Interchange Project Costs. Those costs set forth on the Reimbursable Project Costs Schedule in Exhibit 2 associated with the Interchange Project which are required to be funded by the City pursuant to the Cost Share Agreement, and which are expected to be funded by the City which do not have a designated specific source of payment from City's excise tax revenues, capital improvement sales tax or transportation sales tax.

Cost Share Agreement. The Cost Share Agreement between the City and the Missouri Highways and Transportation Commission dated January 10, 2022 which is attached hereto as Exhibit 3 and incorporated herein by reference, as such agreement may be amended from time to time.

Interchange Improvements. Those improvements to the interchange at Highway 50 and Highway 291 North which are approved by MoDOT for the comprehensive redesign and restructuring of that interchange, including improvements to the on- and off-ramps and the local road improvements which extend away from the interchange and which are necessary to facilitate the redesigned interchange.

Interchange Project. The improvements to the Highway 291 North and Highway 50 interchange as set forth in the Cost Share Agreement.

MHTC. The Missouri Highways and Transportation Commission.

Reimbursable Project Costs Schedule. The schedule attached hereto as Exhibit 2 and incorporated herein by reference which sets forth the total costs associated with the

Interchange Project, including the costs to be funded by the parties involved including the City Interchange Project Costs which may be funded as Reimbursable Project Costs pursuant to this Redevelopment Plan.

Reimbursable Project Costs. (1) Those costs in the last column of the Reimbursable Project Costs Schedule which is set forth in Exhibit 2, which are the City Interchange Project Costs which may be reimbursed to the City pursuant to this Redevelopment Plan. (2) Any costs which may be reimbursed to an approved developer for an approved Redevelopment Project pursuant to this Redevelopment Plan.

Road Relinquishment Agreement. The Road Relinquishment Agreement dated June 2, 2022 between the City and MHTC which is attached hereto as Exhibit 5 and incorporated herein by reference, as such agreement may be amended from time to time.

UDO. The City's Unified Development Ordinance which is set forth in Chapter 33 of the City's Code of Ordinances.

3. Purpose of this Redevelopment Plan

This Redevelopment Plan has been prepared in accordance with the LCRA Act for the redevelopment of the redevelopment area as shown on the map set forth as Exhibit 3 which is attached hereto and incorporated herein by reference (the "**Redevelopment Area**"). The purpose of this LCRA Redevelopment Plan is to:

- A. Facilitate development and redevelopment of the US 50 / M-291 Highway Urban Renewal Area as established by the adoption of Ordinance No. 7472 in June 2014.
- B. Assist in the funding of the Interchange Project by providing a source of reimbursement to the City for costs borne by the City to enhance the State transportation network in the US 50 / M-291 Highway Urban Renewal Area, which costs are unable to be funded by the State.
- C. Carry out the policy statement of the LCRA Act which is set forth in Section 99.310, RSMo, with an emphasis on efforts to renovate, redevelop, conserve, rehabilitate and otherwise improve property within the Redevelopment Area to cure the blighted conditions which exist therein.
- D. Provide reimbursement to the City for the City Interchange Project Costs.
- E. Provide assistance to approved Redevelopment Projects, which may include a partnership with the City to provide incentives which generate reimbursement revenues for the City for the City Interchange Project Costs, which incentives may take the following forms:
 - sales and use tax exemption on construction materials;
 - real property tax abatement; and

- provide reimbursement of public improvement costs with public improvement assessment revenues which may be imposed through a community improvement district or other appropriate assessment mechanisms.

This LCRA Redevelopment Plan satisfies the requirements of the LCRA Act, and the items set forth below follow and discuss the requirements of a “redevelopment plan” as defined in the LCRA Act.

4. The 291 North Interchange Project

The City has entered into the Cost Share Agreement with the MHTC to establish the funding arrangements for the Interchange Project. The City has also entered into the Road Relinquishment Agreement to establish the arrangements under which the City will assume ownership and maintenance responsibility for certain parts of Blue Parkway. The City will fund certain Interchange Project costs, including costs that have a secured funding source from the City and certain costs which are intended to be reimbursed to the City from approved reimbursement sources. This Redevelopment Plan is intended to establish a source of reimbursement to the City for the Reimbursable Project Costs which are set forth in the Reimbursable Project Costs Schedule.

5. Power and Authority Under the LCRA Act

The LCRA Board and the City are authorized and empowered pursuant to Section 99.420, RSMo, and other provisions of the LCRA Act, to exercise the following powers which are relevant to this LCRA Redevelopment Plan:

1. The LCRA may prepare redevelopment plans and recommend approval to City Council – “To prepare or cause to be prepared and recommend redevelopment plans and urban renewal plans to the governing body” (99.420(2))
2. Build and repair public improvements – “To arrange or contract for the furnishing or repair, by any person or agency, public or private, of services, privileges, works, streets, roads, public utilities or other facilities for or in connection with a land clearance project or urban renewal project” (99.420(3))
3. Acquire, buy, sell, mortgage and lease real estate and execute contracts for real estate – (4) “Within its area of operation, to purchase, lease, obtain options upon, acquire by gift, grant, bequest, devise, eminent domain or otherwise, any real or personal property or any interest therein, including fee simple absolute title, together with any improvements thereon, necessary or incidental to a land clearance project or urban renewal project *** to sell, lease, exchange, transfer, assign, subdivide, retain for its own use, mortgage, pledge, hypothecate or otherwise encumber or dispose of any real or personal property or any interest therein; to enter into contracts with redevelopers of property and with other public agencies containing covenants, restrictions and conditions regarding the use of such property for residential, commercial, industrial, recreational purposes or for public purposes in accordance with the redevelopment or urban renewal plan *** and to enter into any contracts necessary to effectuate the purposes of this law...” (99.420(4))

4. Approve plans for redevelopment of existing structures – “To make plans for carrying out a program of voluntary repair and rehabilitation of buildings and improvements, plans for the enforcement of state and local laws, codes, and regulations relating to the use of land and the use and occupancy of buildings and improvements, and to the compulsory repair, rehabilitation, demolition, or removal of buildings and improvements” (99.420(6))
5. Hold public hearings – “Acting through one or more commissioners or other persons designated by the authority, to conduct examinations and investigations and to hear testimony and take proof under oath at public or private hearings on any matter material for its information” (99.420(9))
6. Spend public funds – “To make such expenditures as may be necessary to carry out the purposes of this law” (99.420(12))
7. City Council can exercise all LCRA powers after delegation by LCRA – “To delegate to a municipality or other public body any of the powers or functions of the authority with respect to the planning or undertaking of a land clearance project or urban renewal project in the area in which the municipality or public body is authorized to act, and the municipality or public body is hereby authorized to carry out or perform such powers or functions for the authority” (99.420(13))
8. Exercise general municipal powers to implement the redevelopment plan – The LCRA has “all the powers necessary or convenient to carry out and effectuate the purposes and provisions of this law” (Section 99.420, introductory clause) and may “exercise all powers or parts or combinations of powers necessary, convenient or appropriate to undertake and carry out land clearance, redevelopment and urban renewal plans and projects and all the powers herein granted.” (99.420(14))

Other grants of power and authority under the LCRA Act may become applicable to the implementation of this LCRA Redevelopment Plan. The LCRA Act defines “redevelopment plans” and “urban renewal plans” and the definition of these terms in Section 99.320, RSMo, each cross-references the other definition. All of the procedural requirements and legal authority for each type of plan apply to LCRA redevelopment plans.

6. Requirements of the LCRA Act

Section 99.430, RSMo, requires that each LCRA redevelopment plan must contain certain data and information. This section sets forth the several statutory requirements for a redevelopment plan under the LCRA Act along with information to satisfy such requirements.

Relationship to definite local objectives as to appropriate land uses, improved traffic, public transportation, public utilities, recreational and community facilities and other public improvements.

Traffic Improvements.

- A. The City has executed the Cost Share Agreement which obligates the City to fund certain City Interchange Project Costs in the approximate amount of \$9.9 million. The City is also obligated to fund \$8,113,000 for the Missouri Highway Patrol Troop A Relocation pursuant to the Cost Share Agreement. These expenditures by the City will enhance the regional transportation network in and around the Redevelopment Area. This Redevelopment Plan is intended to facilitate the funding of the Interchange Project which will enhance traffic safety and circulation in the US 50 / M-291 Highway Urban Renewal Area.
- B. The City is also obligated to take ownership and control of parts of Blue Parkway which are currently in the State transportation system, to facilitate the Interchange Project pursuant to the Road Relinquishment Agreement. Adding these new transportation improvements to the City system will entail additional maintenance costs which will be funded by the City. These expenditures by the City also will enhance the regional transportation network in and around the Redevelopment Area.

Boundaries of the land clearance or urban renewal project area, with a map showing the existing uses and condition of the real property therein

See Exhibit 3 attached hereto.

A land use plan showing proposed uses of the area

The land use plan that is applicable to this Redevelopment Area is the City's Ignite! Comprehensive Plan. The Future Land Use Map of the Comprehensive Plan is attached as Exhibit 6. The City will evaluate specific redevelopment projects in the Redevelopment Area, and the City will need to render decisions regarding the rezoning of property within the Redevelopment Area. The Comprehensive Plan will be followed for such decisions, and the Comprehensive Plan may be amended as appropriate to facilitate redevelopment of the Redevelopment Area.

Information showing the standards of population densities, land coverage and building intensities in the area after redevelopment or urban renewal

When redevelopment projects are proposed, the City will evaluate information regarding population densities, land coverage and building intensities, as applicable, associated with such projects. It is likely that a preliminary development plan and final development will be required pursuant to the UDO for each of these projects unless the proposed development is exempt from such requirements pursuant to the UDO.

Statement of the proposed changes, if any, in zoning ordinances or maps, street layouts, street levels or grades, building codes and ordinances

This Redevelopment Plan proposes to follow the Ignite! Comprehensive Plan recommendations for zoning decisions. Individual landowners and developers may proposed rezoning of certain properties in the Redevelopment Area, and the City will render a decision on each of these request in accordance with the Comprehensive Plan.

The Cost Share Agreement and the Road Relinquishment Agreement each set forth the changes to the road and street network in the US 50 / M-291 Highway Urban Renewal Area.

No building code changes are proposed by this Redevelopment Plan.

Statement as to the kind and number of additional public facilities or utilities which will be required in the area after redevelopment or urban renewal

The Cost Share Agreement and the Road Relinquishment Agreement each set forth the changes to the road and street network in the US 50 / M-291 Highway Urban Renewal Area. This Redevelopment Plan is directly related to and will facilitate these transportation improvements.

A schedule indicating the estimated length of time needed for completion of each phase of the plan

The anticipated schedule of events is set forth in Exhibit 8 which is attached hereto and incorporated herein by reference. The formal design and construction schedule for the Interchange Project is being established by MoDOT pursuant to the Cost Share Agreement.

Submission to the City's planning agency for a determination as to whether the Redevelopment Plan is consistent with the Comprehensive Plan

This Redevelopment Plan has been developed in consultation with numerous City departments, including the Administration Department, the Public Works Department and the Development Services Department. The Director of Development Services has been an active participant in discussions regarding plans for the Interchange Project. Further, the Capital Improvements Plan for Fiscal Year 2024 has been reviewed and approved by the Planning Commission, which includes certain funding sources to facilitate the Interchange Project.

A statement of the proposed method and estimated cost of the acquisition and preparation for redevelopment or urban renewal of the land clearance or urban renewal project area

The Road Relinquishment Agreement sets forth the City's commitments for the acquisition of Blue Parkway right-of-way from the State to facilitate the Interchange Project. The costs associated with this aspect of the Project are included in the Cost Share budget.

The estimated proceeds or revenues from its disposal to redevelopers

The excess land that is generated by the acquisition and sale of the Missouri Highway Patrol Troop A property is anticipated to be about \$2,000,000.

A statement of the proposed method of financing the project

The City's portion of the Interchange Project will be funded from the City's Excise Tax, Water / Sewer Funds, the Land Dedication and Property Exchange Agreement with the Lee's Summit R-7 School District and Federal Surface Transportation Grant Award funds.

A statement of a feasible method proposed for the relocation of families to be displaced from the land clearance or urban renewal project area

This is not applicable to this Redevelopment Plan.

EXHIBIT 1

ORDINANCE No. 7472

[SEE ATTACHED]

AN ORDINANCE DECLARING CERTAIN PROPERTY WITHIN THE CITY OF LEE'S SUMMIT, MISSOURI, TO BE BLIGHTED AND DESIGNATED AS A LAND CLEARANCE FOR REDEVELOPMENT AUTHORITY URBAN RENEWAL AREA, TO BE KNOWN AS THE US 50 / M-291 HIGHWAY URBAN RENEWAL AREA, PURSUANT TO THE PROVISIONS OF THE LAND CLEARANCE FOR REDEVELOPMENT AUTHORITY LAW.

WHEREAS, in 1961, City of Lee's Summit held a special election where the qualified voters voted in favor of accepting the provisions of §99.300 through §99.660 RSMo as amended, known and cited as the "Land Clearance for Redevelopment Authority Law" of the State of Missouri ("Law"); and,

WHEREAS, on September 1, 2009, the Mayor of Lee's Summit appointed members to reactivate the Land Clearance for Redevelopment Authority within Lee's Summit; and,

WHEREAS, after mailing invitations to all property owners within the area shown in Exhibit A as attached to this ordinance (the "Area") on November 13, 2013, the Land Clearance for Redevelopment Authority held a public information meeting to obtain feedback from affected property owners, and received positive feedback and interest from those in attendance; and,

WHEREAS, on April 23, 2014, the Land Clearance for Redevelopment Authority held a public meeting to consider the proposal to designate the Area as blighted and designate same as the US 50 / M-291 Highway Urban Renewal Area, and recommended the City Council find the Area blighted in accordance with the Law and approve said Urban Renewal Area; and,

WHEREAS, on May 1, 2014, the City Council held a public hearing at which all interested persons were afforded an opportunity to make comments, file written objections, and be heard orally; and,

WHEREAS, on May 1, 2014, the City Council having heard and considered the objections, protests, comments, and other evidence adduced at the public hearing, closed the public hearing and voted to direct City Staff to present an ordinance approving the designation of the Area as blighted and designating it as the US 50 / M-291 Highway Urban Renewal Area.

NOW, THEREFORE, BE IT ORDAINED BY THE COUNCIL OF THE CITY OF LEE'S SUMMIT, MISSOURI, as follows:

SECTION 1. That the City Council hereby finds that the Area described in Exhibit A, which is attached hereto and incorporated herein be referenced, is a blighted area under the provisions of the Law and has not been subject to growth and development due to the following factors:

- A. Predominance of defective or inadequate street layout
- B. Insanitary or unsafe conditions
- C. Deterioration of site improvements
- D. Improper subdivision or obsolete platting; and

- E. Existence of conditions which endanger life or property by fire and other causes, or any combination of such factors, retards the provision of housing accommodations or constitutes an economic or social liability or a menace to the public health, safety, morals, or welfare in its present condition and use.

SECTION 2. That the Area described in Exhibit A shall be known as the "US 50 / M-291 Highway Urban Renewal Area".

SECTION 3. That this ordinance shall be in full force and effect from and after the date of its passage and adoption, and approval by the Mayor.

PASSED by the City Council of the City of Lee's Summit, Missouri, this 5th day of June, 2014.



Mayor Randall L. Rhoads

ATTEST:



City Clerk Denise R. Chisum

APPROVED by the Mayor of said city this 12th day of June, 2014.




Mayor Randall L. Rhoads

ATTEST:



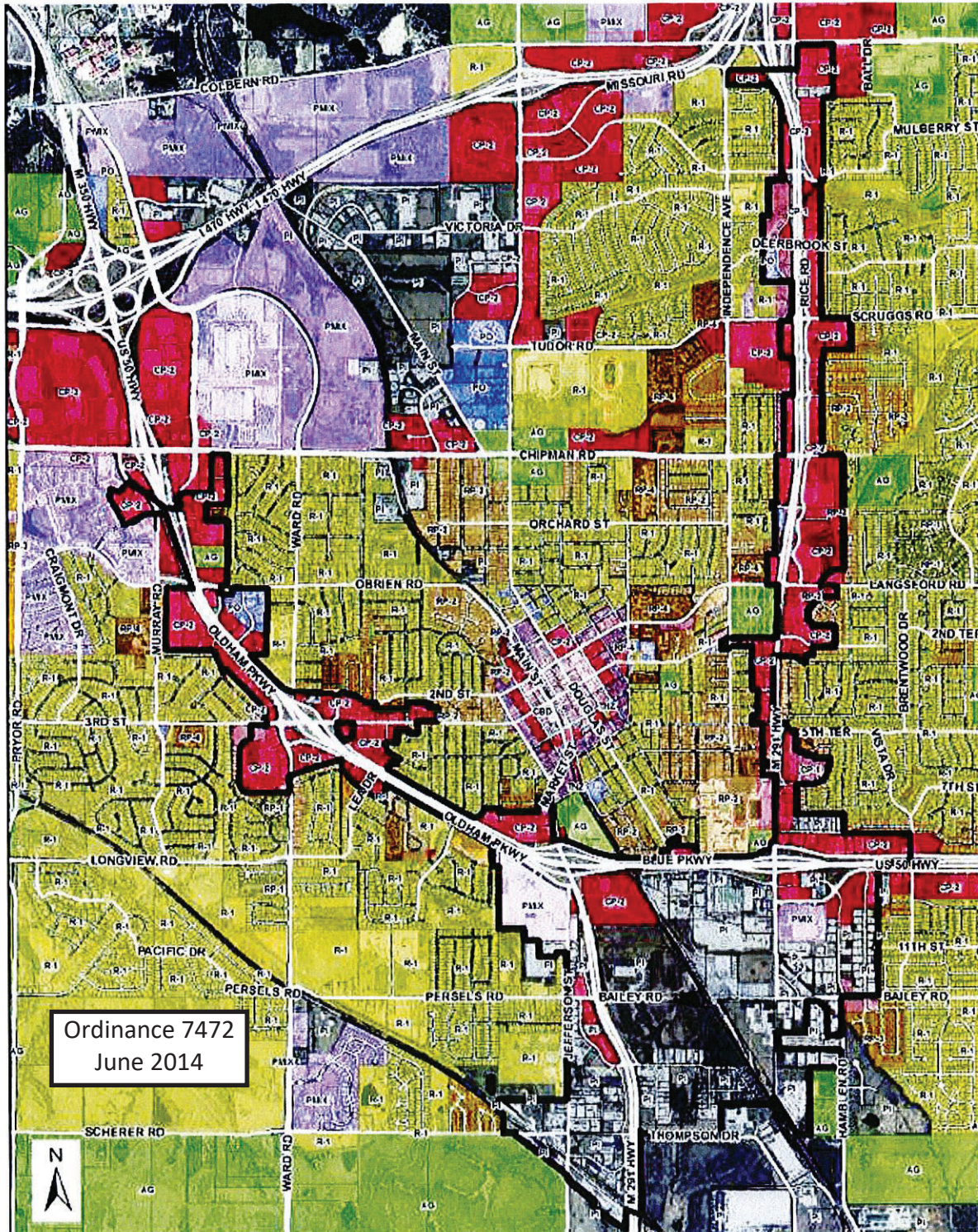
City Clerk Denise R. Chisum

APPROVED AS TO FORM:



Deputy City Attorney John L. Mautino

Attachment A



US 50 / M-291 Highway Urban Renewal Area

EXHIBIT 2

REIMBURSABLE PROJECT COST SCHEDULE

[SEE ATTACHED]

Exhibit 2
Highway 291 North LCRA Plan
Reimbursable Project Costs Schedule

| 291 North Interchange Project | | | | |
|--|---------------------|---------------------|--------------------|--------------------------------------|
| Item | Cost | MoDOT | City | |
| | | | Secured Funding | LCRA Plan Reimbursable Project Costs |
| Preliminary Engineering (Consultant) | \$2,401,165 | | \$2,401,165 | |
| Right-of-Way Acquisition | \$1,870,000 | | \$1,870,000 | |
| Right-of-Way Incidentals | \$17,000 | | \$17,000 | |
| Utility Relocation | \$307,500 | | \$307,500 | |
| Preliminary Engineering Review | \$15,000 | \$15,000 | | |
| Right-of-Way Review | \$10,000 | \$10,000 | | |
| Construction | \$16,007,770 | \$10,705,408 | \$5,302,362 | |
| <i>Potential Construction Cost Escalation*</i> | \$3,000,000 | | | \$3,000,000 |
| Construction Engineering | \$1,280,622 | | | |
| Total | \$24,909,057 | \$10,730,408 | \$9,898,027 | \$3,000,000 |

* The City is responsible for the balance of the Interchange Project in excess of \$21,909,057, which is currently estimated to be up to \$3,000,000.

| Missouri Highway Patrol Troop A Relocation | | | | |
|--|---------------------|--------------------|--------------------|--------------------------------------|
| Item | Cost | State | City | |
| | | | City Commitment | LCRA Plan Reimbursable Project Costs |
| Land Acquisition (MoDOT) | \$2,012,897 | \$2,012,897 | | |
| Design | \$988,505 | \$988,505 | | |
| Construction | \$14,009,142 | \$5,896,142 | \$4,000,000 | \$4,113,000 |
| Printing & Advertising | \$53,046 | \$53,046 | | |
| Contingency | \$312,682 | \$312,682 | | |
| Total | \$17,376,272 | \$9,263,272 | \$4,000,000 | \$4,113,000 |

| Funding Summary | | | | |
|-------------------------------|---------------------|---------------------|---------------------|--------------------------------------|
| Item | Cost | State | City | |
| | | | City Commitment | LCRA Plan Reimbursable Project Costs |
| 291 North Interchange Project | \$24,909,057 | \$10,730,408 | \$9,898,027 | \$3,000,000 |
| MHP Troop A Relocation | \$17,376,272 | \$9,263,272 | \$4,000,000 | \$4,113,000 |
| Total | \$42,285,329 | \$19,993,680 | \$13,898,027 | \$7,113,000 |

EXHIBIT 3

MAP OF THE REDEVELOPMENT AREA

[SEE ATTACHED]

EXHIBIT 4

COST SHARE AGREEMENT

[SEE ATTACHED]

CCO Form: FS08
Approved: 03/04 (BDG)
Revised: 03/17 (MWH)
Modified: 08/21 (MWH)

Route 291, Jackson County
Project No. J4P3196
City of Lee's Summit
Agreement No. 2021-03-61790

**MISSOURI HIGHWAYS AND TRANSPORTATION COMMISSION
COST SHARE AGREEMENT**

THIS AGREEMENT is entered into by the Missouri Highways and Transportation Commission (hereinafter, "Commission") and the City of Lee's Summit (hereinafter, "Entity").

WITNESSETH:

WHEREAS, the Entity applied to the Commission's Cost Share Committee for participation in the Commission's *Cost Share Program*; and

WHEREAS, on December 10, 2020, the Cost Share Committee approved the Entity's application to the *Cost Share Program* subject to the terms and conditions of this Agreement, and

WHEREAS, on April 14, 2021, the Cost Share Committee approved the Entity's modified estimate to the Cost Share Program subject to the terms and conditions of this Agreement.

NOW, THEREFORE, in consideration of the mutual covenants, promises and representations in this Agreement, the parties agree as follows:

(1) PURPOSE: The purpose of this Agreement is to co-ordinate the participation by the Entity in the cost of the Commission's Project J4P3196 . The project's improvements (hereinafter, "Interchange Project") include bridge replacement, grading, paving, drainage, signing, sidewalks, and intersection improvements on MO 291 over US 50. The parties' responsibilities with respect to the Entity taking ownership and maintenance of portions of Blue Parkway are outlined in a separate Missouri Highways and Transportation Commission Relinquishment Agreement (hereafter, referred to as "Relinquishment Agreement") (Agreement No. 2021-04-62568) between the parties. If the Entity fails to enter into the above mentioned Relinquishment Agreement accepting ownership and maintenance of portions of Blue Parkway then the Commission is under no obligation to continue with the Interchange Project.

(2) LOCATION: The transportation improvement that is the subject of this Agreement is contemplated at the following location:

MO 291, beginning at Log Mile 31.502 and ending at approx. Log Mile 31.692. The length of the project of the improvement along centerline MO 291 being 0.20 miles.

The general location of the project is shown on attachment marked "Exhibit A" and incorporated herein by reference.

(3) AMENDMENTS: Any change in this Agreement, whether by modification or supplementation, must be accomplished by a formal contract amendment signed and approved by the duly authorized representatives of the Entity and the Commission.

(4) COMMISSION REPRESENTATIVE: The Commission's Kansas City District Engineer is designated as the Commission's representative for the purpose of administering the provisions of this Agreement. The Commission's representative may designate by written notice other persons having the authority to act on behalf of the Commission in furtherance of the performance of this Agreement.

(5) ASSIGNMENT: The Entity shall not assign, transfer or delegate any interest in this Agreement without the prior written consent of the Commission.

(6) LAW OF MISSOURI TO GOVERN: This Agreement shall be construed according to the laws of the State of Missouri. The Entity shall comply with all local, state and federal laws and regulations relating to the performance of this Agreement.

(7) CANCELLATION: The Commission may cancel this Agreement at any time for a material breach of contractual obligations or for convenience by providing the Entity with written notice of cancellation. Should the Commission exercise its right to cancel this Agreement for such reasons, cancellation will become effective upon the date specified in the notice of cancellation sent to the Entity.

(8) INTERCHANGE PROJECT IMPROVEMENT CONTINGENT UPON FACILITY PROJECT: Concurrent with the Interchange Project by the parties, the Entity agrees to construct the Missouri State Highway Patrol Facility (hereinafter, "Facility Project").

(A) The Entity shall be one hundred percent (100%) responsible for all costs for the Facility Project currently estimate at eight million, one hundred thirteen thousand dollars (\$8,113,000), at no cost to the Commission whatsoever, except for the right-of-way to be donated by the Commission and the Office of Administration/Missouri State Highway Patrol. Upon Commission Approval the Commission will donate parcels described herein and illustrated in "Exhibit C", which is attached hereto and made part hereof.

(B) Upon Commission Approval the Commission will donate right-of-way parcels valued at two million twelve thousand eight hundred ninety-seven dollars (\$2,012,897) for the Facility Project and Interchange Project. The right-of-way parcels are described in "Exhibit C". The Office of Administration and/or Missouri State Highway Patrol is anticipated to donate right-of-way valued at one million four thousand three hundred and eight-seven dollars (\$1,004,387) for the Interchange Project. This

Agreement is contingent on legislative approval for the State of Missouri to convey land owned by the State of Missouri to the Entity. The Entity is solely responsible for this legislative action.

(C) The parties agree that the construction of the Interchange Project pursuant to this Agreement is contingent upon the Entity completing the construction of the Facility Project. The Entity shall construct the Facility Project no later than February 1, 2024. If the Entity fails to complete the Facility Project prior to February 1, 2024, the Commission is under no obligation to complete work on the Interchange Project. The Commission reserves the right in its sole discretion to delay, suspend or terminate work on the Interchange Project. The Entity agrees to pay all costs incurred by the Commission for the Interchange Project, excluding Commission staff time, including but not limited to Commission costs for preliminary engineering, right-of-way cost, utility costs and construction delays.

(9) PROJECT RESPONSIBILITIES FOR THE INTERCHANGE PROJECT: With regard to project responsibilities under this Agreement, the parties agree to contribute as follows:

(A) The Entity shall be responsible for preliminary engineering. This includes preparation of the detailed construction plans and project specifications, the solicitation and contract management for the design consultant, the environmental review, and right-of-way plans and utility coordination, if needed. The plans shall be prepared in accordance with and conform to Commission requirements and follow the Local Public Agency (**LPA**) process. Said plans shall not be changed in concept or scope without prior written approval of the Commission.

(B) The Entity shall acquire right-of-way in accordance with Commission requirements and in doing so agrees that it will comply with all applicable federal laws, rules and regulations, including 42 U.S.C. 4601-4655, the Uniform Relocation Assistance and Real Property Acquisition Act, as amended and any regulations promulgated in connection with the Act. If utility relocations are needed, the Entity shall be responsible for coordinating utility relocations.

(C) The Commission will assist with project management for preliminary engineering. The design consultant and Entity shall work directly with the Commission's Kansas City (KC) District Project Manager to ensure the project meets purposes and need, schedule, intended scope and budget. The KC District Project Manager will provide an example of scope of services and review and provide recommendations for approval of the final scope of services. The Commission will provide representatives to assist with scoring for the consultant.

(D) The Commission will provide preliminary engineering review and right-of-way review.

(E) The Commission will be responsible for letting the work for the Interchange Project which includes advertising the project for bids and awarding the

construction contract. The Commission will solicit bids for the project in accordance with plans developed by the Entity and approved by the Commission.

(F) The Commission will be responsible for construction engineering, which includes administration of the construction contract, change orders and inspection of the project work. The project shall be constructed in accordance with and conform to Commission requirements.

(G) The Entity shall provide the survey and legal descriptions required for the conveyances of Blue Parkway from the Commission to the Entity . The survey and legal descriptions shall be submitted with the design plans.

(10) FINANCIAL RESPONSIBILITIES FOR THE INTERCHANGE PROJECT:
With regard to work under this Agreement, the Entity agrees as follows:

(A) The Interchange Project cost is currently estimate at twenty one million nine hundred nine thousand fifty seven dollars (\$21,909,057) and will include preliminary engineering, preliminary engineering review, right-of-way acquisition, right-of-way review, right-of-way incidentals, utilities, construction and construction engineering . The details of the estimated cost breakdown are listed below and in “Exhibit B”, which is attached hereto and made part hereof.

(B) The Entity shall be responsible for forty five percent (45%) of the Interchange Project cost. The current estimate of the Entity’s responsibilities is nine million eight hundred ninety-eight thousand twenty-eight dollars (\$9,898,028). The Entity shall receive a credit for preliminary engineering, right-of-way acquisition, right-of-way incidentals and utility costs paid by the Entity currently estimated at four million five hundred ninety-five thousand six hundred sixty-five dollars (\$4,595,665). Upon the Commission’s receipt of documentation of actual cost incurred and paid by the Entity towards the Entity’s share of the preliminary engineering, the amount to be deposited by the Entity hereunder shall be reduced by the amount of the credit described in the foregoing sentence, specifically the amount of four million five hundred ninety-five thousand six hundred sixty-five dollars (\$4,595,665). As a result of the credit for the preliminary engineering, right-of-way acquisition, right-of-way incidentals, and utility costs, the Entity shall remit a check in the amount of five million three hundred two thousand three hundred sixty-three dollars (\$5,302,363) to cover estimated construction and inspection costs no later than five (5) days prior to the Commission’s advertisement of the project for bids. The check should be made payable to the *Missouri Highway and Transportation Commission – Local Fund*. If the Entity fails to make any of the required deposits, the Commission is under no obligation to continue with the Interchange Project.

(C) The Commission will pay for fifty-five percent (55%) of the Interchange Project, not to exceed twelve million eleven thousand and twenty nine dollars (\$12,011,029). Of this amount, the Commission will provide ten million, seven hundred five thousand, four hundred and seven dollars (\$10,705,407. from the Commission’s Cost Share program, of which, three million eight hundred forty-four thousand, seven hundred

and eighty-five dollars (\$3,844,785) is available in State Fiscal Year 2022, four million eight hundred sixty thousand six hundred and twenty-two dollars (\$4,860,622) is available in State Fiscal Year 2023, and two million dollars (\$2,000,000) is available in State Fiscal Year 2024. The remaining one million three hundred five thousand six hundred twenty-two dollars (\$1,305,622) will be funded from the operating budget and the Statewide Transportation Improvement Plan (STIP) budget.

(D) The Entity shall be responsible for the balance of the Interchange Project in excess of twenty one million nine hundred nine thousand fifty seven dollars (\$21,909,057). The Entity shall be responsible for any overruns.

(E) If, at the time of the letting, the lowest responsive bid is higher than the estimated construction cost amount, the Entity, upon written notification from the Commission shall remit a check in the amount of its share of the difference between the estimated amount and the lowest responsive bid no later than one (1) day prior to the date of the Commission meeting wherein the subject bid will be considered for award or a later date set by the Commission in its sole discretion. In the event the Commission, in its sole discretion, extends the day the Entity payment is due, it shall notify the entity of the new due date in writing, which shall be binding immediately upon the Entity's receipt of the written notice. The check must be made payable to the *Director of Revenue – Credit Local Fund*. The Commission, in its sole discretion, reserves the right to take action at the said Commission meeting and either reject all bids if the Entity fails to make the payment by the due date, or award the contract to the lowest responsive bidder contingent upon receipt of the additional funds from the Entity by the extended due date. If the Commission makes a contingent award of the contract and the Entity fails to make the required deposit(s) by the extended due date, the contingency of the contract award by the Commission shall be deemed unsatisfied, the award of the contract shall be deemed null and void and the Commission shall be under no obligation to continue with the project.

(F) The Entity agrees to review the bids for purposes of awarding the Commission's construction contract. If the lowest responsive bid is greater than five percent (5%) above the engineers estimate, then the Commission may not award said construction contract unless the Entity concurs in such award. The Entity shall provide concurrence within three (3) business days of the bid opening by the Commission. Failure of the Entity to respond within three (3) business days of the bid opening by the Commission shall be construed as concurrence by the Entity.

(11) COMMINGLING OF FUNDS: The Entity agrees that all funds deposited by the Entity, pursuant to this Agreement with the Commission, may be commingled by the Commission with other similar monies deposited from other sources. Any deposit may be invested at the discretion of the Commission in such investments allowed by its Investment Policy. All interest monies shall be payable to the *Local Fund* and credited to the project. If the amount deposited plus any applicable credited interest with the Commission shall be less than the actual obligation of the Entity for this project, the Entity, upon written notification by the Commission, shall tender the necessary monies to the Commission to completely satisfy its obligation. Upon completion of the Interchange

project, any excess funds or interest credited to the Entity shall be refunded to the Entity based on its pro rata share of the investment.

(12) COMMISSION RIGHT OF WAY: All improvements made within the state-owned right-of-way shall become the Commission's property, and all future alterations, modifications, or maintenance thereof, will be the responsibility of the Commission.

(13) VENUE: It is agreed by the parties that any action at law, suit in equity, or other judicial proceeding to enforce or construe this Agreement, or regarding its alleged breach, shall be instituted only in the Circuit Court of Cole County, Missouri.

(14) SOLE BENEFICIARY: This Agreement is made for the sole benefit of the parties hereto and nothing in this Agreement shall be construed to give any rights or benefits to anyone other than the Commission and the Entity.

(15) NO INTEREST: By contributing to the cost of this project or improvement, the Entity gains no interest in the constructed roadway or improvements whatsoever. The Commission shall not be obligated to keep the constructed improvements or roadway in place if the Commission, in its sole discretion, determines removal or modification of the roadway or improvements, is in the best interests of the state highway system. In the event the Commission decides to remove the landscaping, roadway, or improvements, the Entity shall not be entitled to a refund of the funds contributed by the Entity pursuant to this Agreement.

(16) AUTHORITY TO EXECUTE: The signers of this Agreement warrant that they are acting officially and properly on behalf of their respective institutions and have been duly authorized, directed and empowered to execute this Agreement.

(17) SECTION HEADINGS: All section headings contained in this Agreement are for the convenience of reference only and are not intended to define or limit the scope of any provision of this Agreement.

(18) ADDITIONAL FUNDING: In the event the Commission obtains additional federal, state, local, private or other funds to construct the improvement being constructed pursuant to this Agreement that are not obligated at the time of execution of this Agreement, the Commission, in its sole discretion, may consider any request by the Entity for an off-set for the deposited funds, a reduction in obligation, or a return of, a refund of, or a release of any funds deposited by the Entity with the Commission pursuant to this Agreement. In the event the Commission agrees to grant the Entity's request for a refund, the Commission, in its sole discretion, shall determine the amount and the timing of the refund. Any and all changes in the parties' financial responsibilities resulting from the Commission's determination of the Entity's request for a refund pursuant to this provision must be accomplished by a formal contract amendment signed and approved by the duly authorized representative of the Entity and the Commission.

(19) NO ADVERSE INFERENCE: This Agreement shall not be construed more

strongly against one party or the other. The parties to this Agreement had equal access to, input with respect to, and influence over the provisions of this Agreement. Accordingly, no rule of construction which requires that any allegedly ambiguous provision be interpreted more strongly against one party than the other shall be used in interpreting this Agreement.

(20) ENTIRE AGREEMENT: This Agreement and the Relinquishment Agreement reference herein represent the entire understanding between the parties regarding this subject and supersedes all prior written or oral communications between the parties regarding this subject.

(21) VOLUNTARY NATURE OF AGREEMENT: Each party to this Agreement warrants and certifies that it enters into this transaction and executes this Agreement freely and voluntarily and without being in a state of duress or under threats or coercion.

(22) NOTICES: Any notice or other communication required or permitted to be given hereunder shall be in writing and shall be deemed given three (3) days after delivery by United States mail, regular mail postage prepaid, or immediately after delivery in person, or by facsimile or electronic mail addressed as follows:

Commission to: Missouri Department of Transportation
Attn: District Engineer
600 NE Colbern Road
Lee's Summit, MO 64086

Entity to: City of Lee's Summit
Attn: Public Works Director
220 SE Green Street
Lee's Summit, MO 64063

or to such other place as the parties may designate in accordance with this Agreement.

(23) AUDIT OF RECORDS: The Entity must maintain all records relating to this Agreement, including but not limited to invoices, payrolls, etc. These records must be available at all reasonable times at no charge to the Commission and/or its designees or representatives during the period of this Agreement and any extension thereof, and for three (3) years from the date of final payment made under this Agreement.

(24) INDEMNIFICATION:

(A) To the extent allowed or imposed by law, the Entity shall defend, indemnify and hold harmless the Commission, including its members and department employees, from any claim or liability whether based on a claim for damages to real or personal property or to a person for any matter relating to or arising out of the Entity's wrongful or negligent performance of its obligations under this Agreement.

(B) The Entity will require any contractor procured by the Entity to work under this Agreement:

(1) To obtain a no cost permit from the Commission's Kansas City District Engineer prior to working on the Commission's right-of-way, which shall be signed by an authorized contractor representative (a permit from the Commission's KC District Engineer will not be required for work outside of the Commission's right-of-way); and

(2) To carry commercial general liability insurance and commercial automobile liability insurance from a company authorized to issue insurance in Missouri, and to name the Commission, and the Missouri Department of Transportation and its employees, as additional named insureds in amounts sufficient to cover the sovereign immunity limits for Missouri public entities (\$500,000 per claimant and \$3,000,000 per occurrence) as calculated by the Missouri Department of Insurance, Financial Institutions and Professional Registration, and published annually in the Missouri Register pursuant to Section 537.610, RSMo.

(C) In no event shall the language of this Agreement constitute or be construed as a waiver or limitation for either party's rights or defenses with regard to each party's applicable sovereign, governmental, or official immunities and protections as provided by federal and state constitution or law.

Remainder of Page Intentionally Left Blank; Signatures and Execution Appear on Following Page

IN WITNESS WHEREOF, the parties have entered into this Agreement on the date last written below.

Executed by the Entity on 2022-01-03 | 12:20 PM CST 2021.

Executed by the Commission on 2022-01-10 | 12:55 PM CST 2021.

MISSOURI HIGHWAYS AND
TRANSPORTATION COMMISSION

CITY OF LEE'S SUMMIT

DocuSigned by:
Eric E. Schroeter
5F8CCFE9B29E499...
Title Assistant Chief Engineer

DocuSigned by:
William A Baird
57FBA866BA574F6...
By _____
Title Mayor

ATTEST:

ATTEST:

DocuSigned by:
Trisha Fowler Arcuri
A4666CD7996249B...
Secretary to the Commission

DocuSigned by:
Trisha Fowler Arcuri
F06AC5F5E66845B...
By _____
Title City Clerk

Approved as to Form:

Approved as to Form:

DocuSigned by:
Megan L. Waters-Hamblin
BA34EE9EF9E5407...
Commission Counsel

DocuSigned by:
Brian Head
3DA879F2FE2E4E2...
By _____
Title: City Attorney

Ordinance No 9303

EXHIBIT A

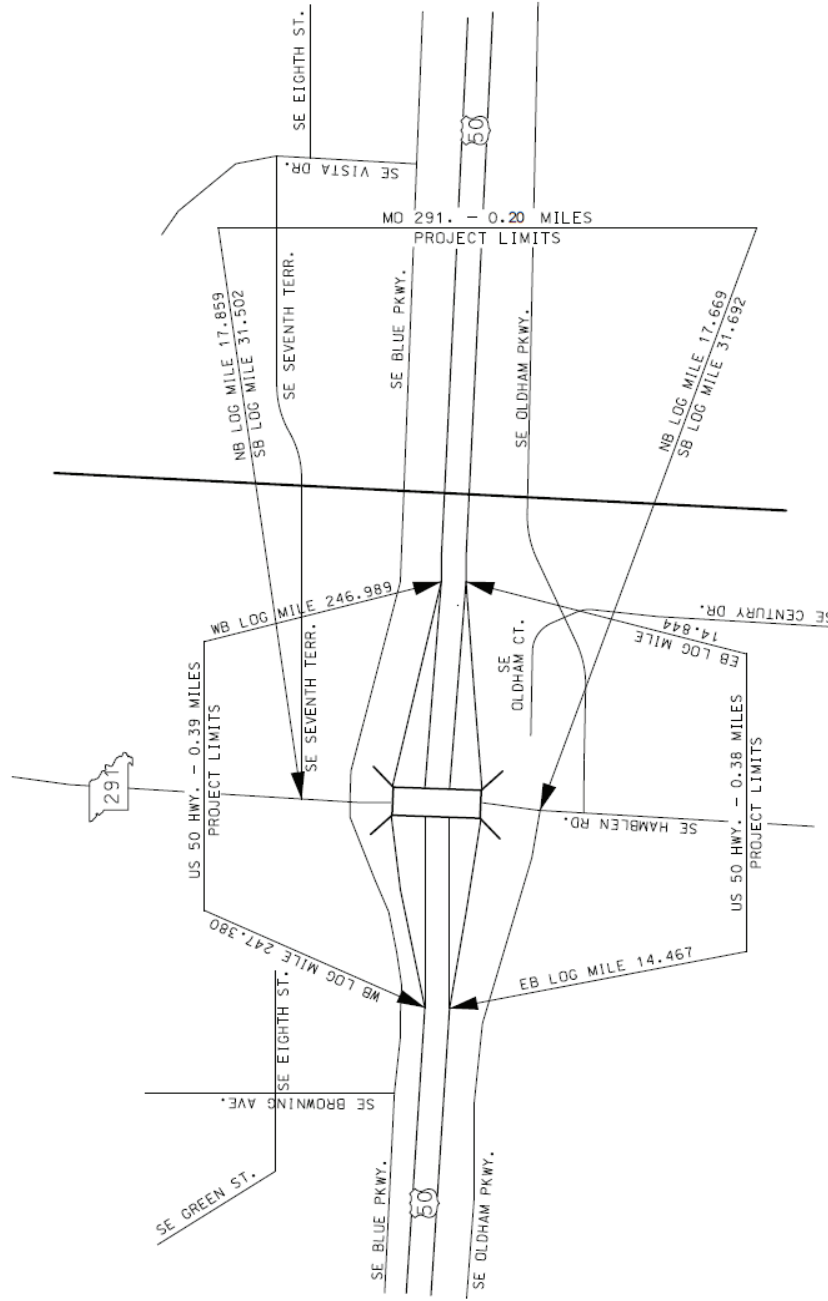


EXHIBIT A
 MO 291 AND US 50 HWY,
 LEE'S SUMMIT, JACKSON COUNTY, MISSOURI

NOT TO SCALE

EXHIBIT B

Description: MO 291 at US 50 - Bridge, roadway and intersection improvements from SE Oldham Rd to SE 7th Terrace

Local Entity: City of Lee's Summit

Financial Responsibilities (Interchange Project):

| | Current Estimate |
|--------------------------------------|------------------|
| Preliminary Engineering (Consultant) | \$2,401,165.00 |
| ROW Acquisition | \$1,870,000.00 |
| ROW Incidentals | \$17,000.00 |
| Utilities | \$307,500.00 |
| Sub Total (credit) | \$4,595,665.00 |

| | |
|--|-----------------|
| Preliminary Engineering Review (MoDOT) | \$15,000.00 |
| Right-of-Way Review (MoDOT) | \$10,000.00 |
| Construction | \$16,007,770.00 |
| Construction Engineering (MoDOT) | \$1,280,622.00 |
| Total | \$21,909,057.00 |

Interchange Project Responsibilities:

| | |
|--------------|------------|
| Design | Entity |
| Right-of-Way | Entity |
| Letting | Commission |
| Inspection | Commission |

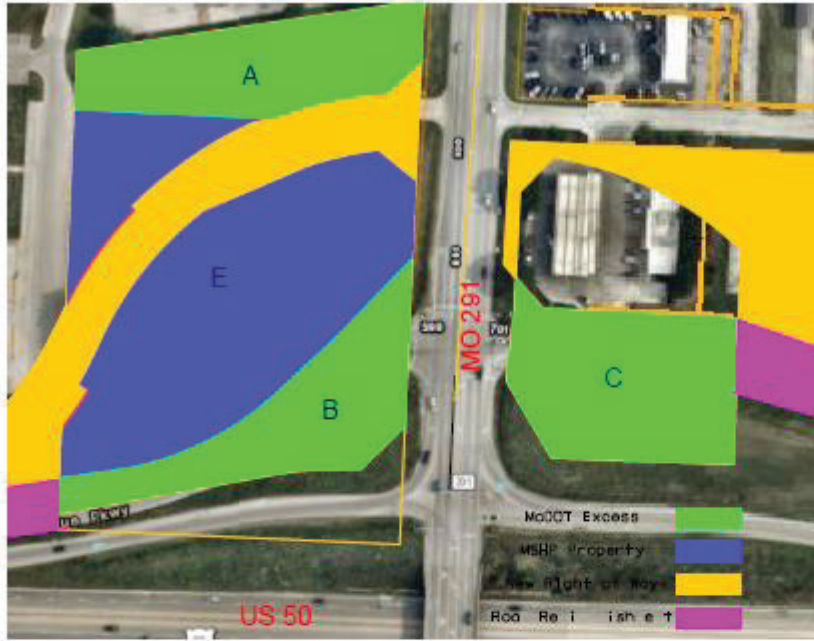
Project Breakdowns:

| | Interchange Project | Facility Project | Facility Project + Interchange Project |
|-----------------------------------|---------------------|------------------|--|
| Commission Cost Share Funds | \$10,705,407.00 | \$0.00 | \$10,705,407.00 |
| Commission KC District STIP funds | \$1,305,622.00 | \$0.00 | \$1,305,622.00 |
| Commission Value of Donated ROW* | \$0.00 | \$2,012,897.00 | \$2,012,897.00 |
| Entity | \$9,898,028.00 | \$8,113,000.00 | \$18,011,028.00 |
| OA/MSHP Value of Land Donated | \$0.00 | \$1,004,387.00 | \$1,004,387.00 |
| Total | \$21,909,057.00 | \$11,130,284.00 | \$33,039,341.00 |

How are overruns and underruns handled?

The Entity shall be responsible for the balance of the Interchange Project in excess of twenty one million nine hundred nine thousand fifty seven dollars (\$21,909,057). Upon completion of the Interchange project, any excess funds or interest credited to the Entity shall be refunded to the Entity based on its pro rata share of the investment. The Entity is solely responsible for the Facility Project.

EXHIBIT C



MoDOT donated property
State of MO/MSHP land

Parcels

A - North of MSHP site

\$327,139

B- OR Area - West

\$282,958

C - OR Area -East

\$332,800

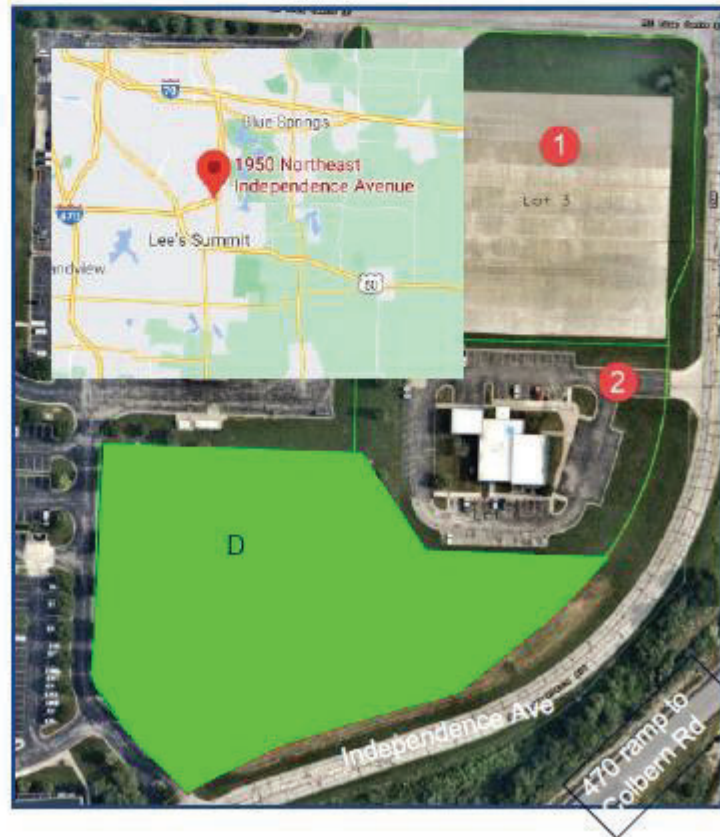
D - New MSHP site

\$1,070,000

Total Value \$2,012,897

E - Existing MSHP site

\$1,004,384



BILL NO. 21-247

ORDINANCE NO. 9303

AN ORDINANCE APPROVING THE MISSOURI HIGHWAYS AND TRANSPORTATION COMMISSION COST SHARE AGREEMENT BETWEEN THE CITY OF LEE'S SUMMIT, MISSOURI, AND THE MISSOURI HIGHWAYS AND TRANSPORTATION COMMISSION FOR STATE PROJECT NUMBER J4P3196 FOR THE 291 NORTH AND HIGHWAY 50 INTERCHANGE PROJECT.

WHEREAS, THE City of Lee's Summit applied to the Missouri Highways and Transportation Commission's (the "**Commission**") Cost Share Committee for participation in the Commission's Cost Share Program for improvements to the interchange at Highway 291 North and Highway 50, including re-alignment of Blue Parkway, to expand capacity, promote economic development and enhance traffic safety in and around the interchange (the "**Project**"); and,

WHEREAS, the Commission, as the legislative body for the Missouri Department of Transportation ("**MoDOT**"), approved the City's submittal of the Project for Surface Transportation Program federal funding; and,

WHEREAS, on March 3, 2021, MoDOT delivered notice to the City that the Cost Share Committee approved the City's application for the Interchange Project in an amount that has increased to \$10.7 million from state sources, contingent upon the City funding the replacement facility for the Missouri State Highway Patrol facility to a new location in the City; and,

WHEREAS, an Agreement between the City and MoDOT is necessary to memorialize the mutual covenants, promises and representations for the Interchange Project.

NOW, THEREFORE, BE IT ORDAINED BY THE COUNCIL OF THE CITY OF LEE'S SUMMIT, MISSOURI, as follows:

SECTION 1. The Missouri Highways and Transportation Commission Cost Share Agreement which is attached hereto as Exhibit A and incorporated herein by reference (the "**Agreement**"), is hereby approved and the Mayor is authorized and directed to execute the Agreement in substantial compliance with the attached Agreement.

SECTION 2. City officers and agents of the City are each hereby authorized and directed to take such action and execute such other documents, certificates and instruments as may be necessary or desirable to carry out and comply with the intent of this Ordinance and the Agreement.

SECTION 3. All ordinances or parts of ordinances in conflict with this Ordinance are hereby repealed.

SECTION 4. This Ordinance shall be in full force and effect from and after its passage, adoption, and approval by the Mayor.

BILL NO. 21-247

ORDINANCE NO. 9303

PASSED by the City Council of the City of Lee's Summit, Missouri, this 14th day of December, 2021.

ATTEST:

Trisha Fowler Arcuri
City Clerk *Trisha Fowler Arcuri*



William A. Baird
Mayor *William A. Baird*

APPROVED by the Mayor of said city this 15th day of December, 2021.

William A. Baird
Mayor *William A. Baird*

ATTEST:

Trisha Fowler Arcuri
City Clerk *Trisha Fowler Arcuri*



APPROVED AS TO FORM:

Brian W. Head
City Attorney *Brian W. Head*

BILL NO. 21-247

ORDINANCE NO. 9303

EXHIBIT A

COST SHARE AGREEMENT

[ATTACHED]

EXHIBIT 5

ROAD RELINQUISHMENT AGREEMENT

[SEE ATTACHED]

CCO FORM: RW27
Approved: 06/97 (DPP)
Revised: 11/19 (BDG)
Modified:

Route 291, Jackson County
Project No. J4P3196
City of Lee's Summit
Cost Share Agreement 2021-03-61790
Relinquishment Agreement No. 2021-04-62568

MISSOURI HIGHWAYS AND TRANSPORTATION COMMISSION ROAD RELINQUISHMENT AGREEMENT

THIS AGREEMENT is entered into by the Missouri Highways and Transportation Commission ("Commission") and City of Lee's Summit ("Agency").

WITNESSETH:

NOW, THEREFORE, in consideration of the mutual covenants, promises and representations in this Agreement, the parties agree as follows:

(1) PURPOSE: The purpose of this Agreement is to relinquish a portion of the state highway system to the agency.

(2) WORK BY COMMISSION: Prior to any relinquishment or conveyance of the herein state highway to the Agency, the Commission shall perform the following:

Work performed in conjunction with MoDOT Project J4P3196 and under Cost Share Agreement 2021-03-61790. Project J4P3196 will be responsible for producing the required signed and sealed Exhibit(s) A – Property Description(s) as well as any Signed and Sealed Survey(s). Survey activities shall meet Missouri's standards for survey. Four (4) copies of these surveys will be provided to Missouri Highways and Transportation Commission (MHTC) in a format/media suitable for recording with the Jackson County Recorder of Deeds, which requires two (2) copies on paper and two (2) copies on Mylar. Upon completion of work the City of Lee's Summit will execute the appropriate Acceptance of Conveyance documents.

(3) LOCATION: The general location of the highway to be conveyed is as follows:

Two segments of the North Outer Road (NOR) US-50 also known as SE Blue Parkway. Segment I from the easterly limits of the Roundabout located at SW Jefferson St. at Station 689+34.00 to the westside of the MO-291 NOR Interchange at Station 729+50.00 which is 4,016 linear feet in length or 0.76 miles. Also Segment II from the eastside of the MO-291 NOR Interchange at Station 730+50.00 to the westside of the SE Todd George Pkwy NOR Interchange at Station 794+10.00 which is 6,360 linear feet in length or 1.20 miles.

(4) RELINQUISHMENT: Upon completion of the work as specified in paragraph (2), the Commission shall convey to the Agency the portion of the State Highway which is the subject of this Agreement by a quitclaim deed releasing any and all interest the Commission has in the above-described property. The exact legal description of the highway shall appear in the quitclaim deed. The Agency agrees to accept the deed from the Commission. The deed shall be filed with the office of the recorder of deeds in the county where the highway is located.

(5) CLAUSES IN THE DEED: The following clauses will be included in the quitclaim deed from the Commission to the Agency, where in the Commission is referred to as "Grantor" and the Agency is referred to as "Grantee":

The Grantee, by acceptance of this conveyance, covenants and agrees for itself, its successors and assigns, to allow known or unknown utility facilities currently located on the property, whether of record or not, to remain on the property, and to grant the current and subsequent owners of those facilities the right to maintain, construct and reconstruct the facilities and their appurtenances over, under, and across the land herein conveyed, along with the right of ingress and egress across the land herein conveyed to and from those utilities.

By conveyance through this quitclaim deed, the Missouri Highways and Transportation Commission makes no claim to the resulting title of the above-described property and is merely releasing whatever interest it has to the Grantee.

(6) MAINTENANCE BY COMMISSION: Prior to conveyance of the highway, the Commission shall maintain the highway as part of the state highway system. Upon conveyance of the highway to the Agency, Commission's responsibility to maintain the highway shall cease and the highway will no longer be considered a part of the state highway system.

(7) MAINTENANCE BY AGENCY: Upon conveyance by the Commission as shown by the date on the quitclaim deed, Agency shall maintain the highway as part of Agency's system.

(8) COMMISSION REPRESENTATIVE: The Commission's district engineer is designated as the Commission's representative for the purpose of administering the provisions of this Agreement. The Commission's representative may designate by written notice other persons having the authority to act on behalf of the Commission in furtherance of the performance of this Agreement.

(9) LAW OF MISSOURI TO GOVERN: This Agreement shall be construed according to the laws of the State of Missouri. The Agency shall comply with all state and federal laws and regulations relating to the performance of this Agreement.

(10) AUTHORITY TO EXECUTE: The signers of this Agreement warrant that they are acting officially and properly on behalf of their respective institutions and have been duly authorized, directed and empowered to execute this Agreement.

[Remainder of Page Intentionally Left Blank. Signatures Appear on Following Page.]

IN WITNESS WHEREOF, the parties have entered into this Agreement on the date last written below.

Executed by Agency this 2nd day of June, 2022.

Executed by the Commission this _____ day of _____, 2022.

**MISSOURI HIGHWAYS AND
TRANSPORTATION COMMISSION**

City of Lee's Summit

By: *W. Bail*

Title: _____

Title: *Mayor*

ATTEST:

ATTEST:

Secretary to the Commission

By *Stacy Lombardo*

Title *Deputy City Clerk*

Approved as to Form:

Approved as to Form:
[Signature]

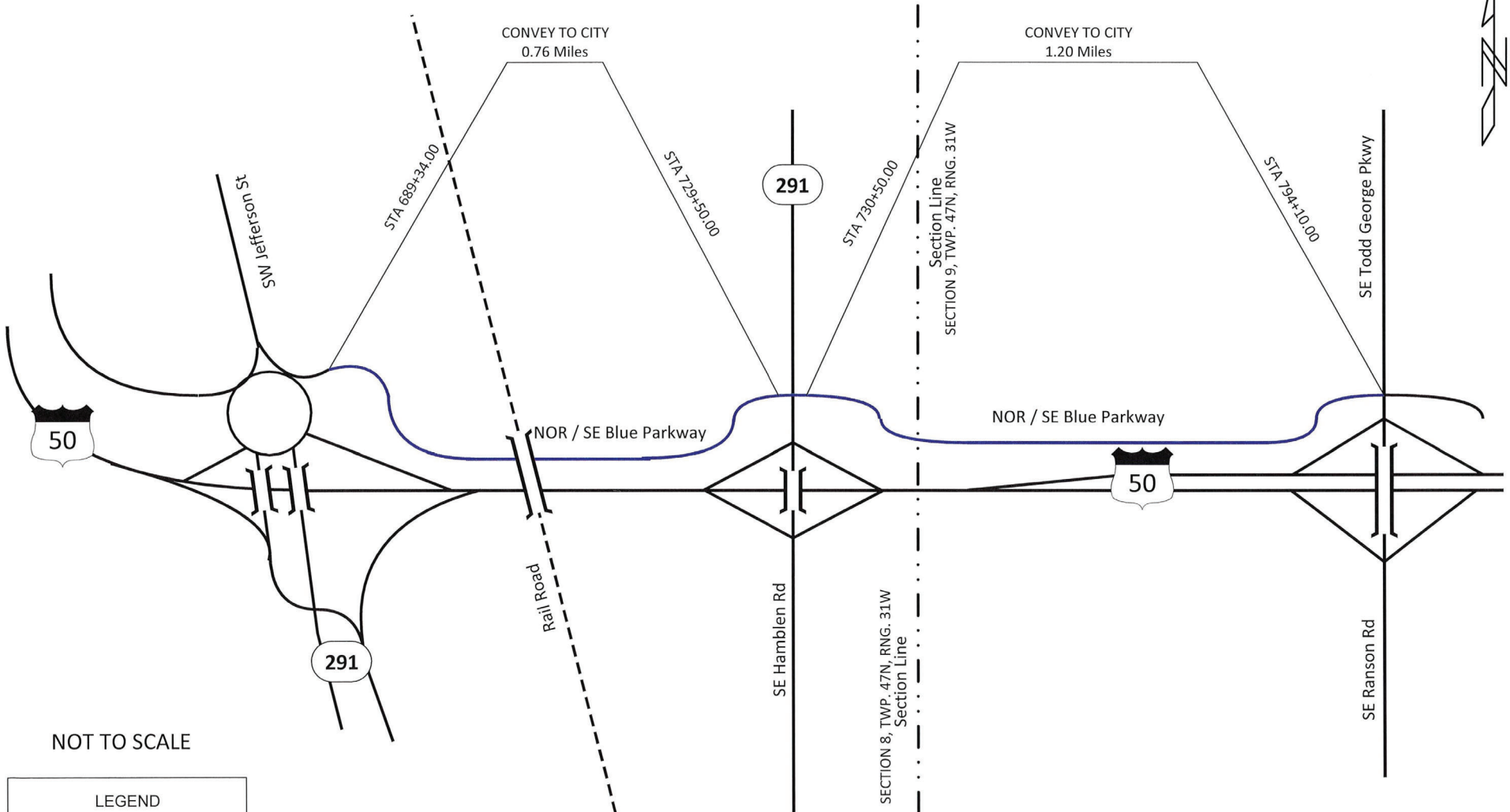
Commission Counsel

Title *Chief Counsel of Infrastructure + Recreation*


Bill No. 21-247

Ordinance No. 9303





NOT TO SCALE

| LEGEND | |
|--|-------------------------------------|
|  | = CONVEY BY QUIT CLAIM DEED TO CITY |

CITY OF LEE'S SUMMIT

EXHIBIT A
 CONTRACT BETWEEN MISSOURI HIGHWAYS AND
 TRANSPORTATION COMMISSION
 -AND-
 CITY OF LEE'S SUMMIT
 JACKSON COUNTY, MISSOURI

EXHIBIT 6

FUTURE LAND USE MAP

[SEE ATTACHED]

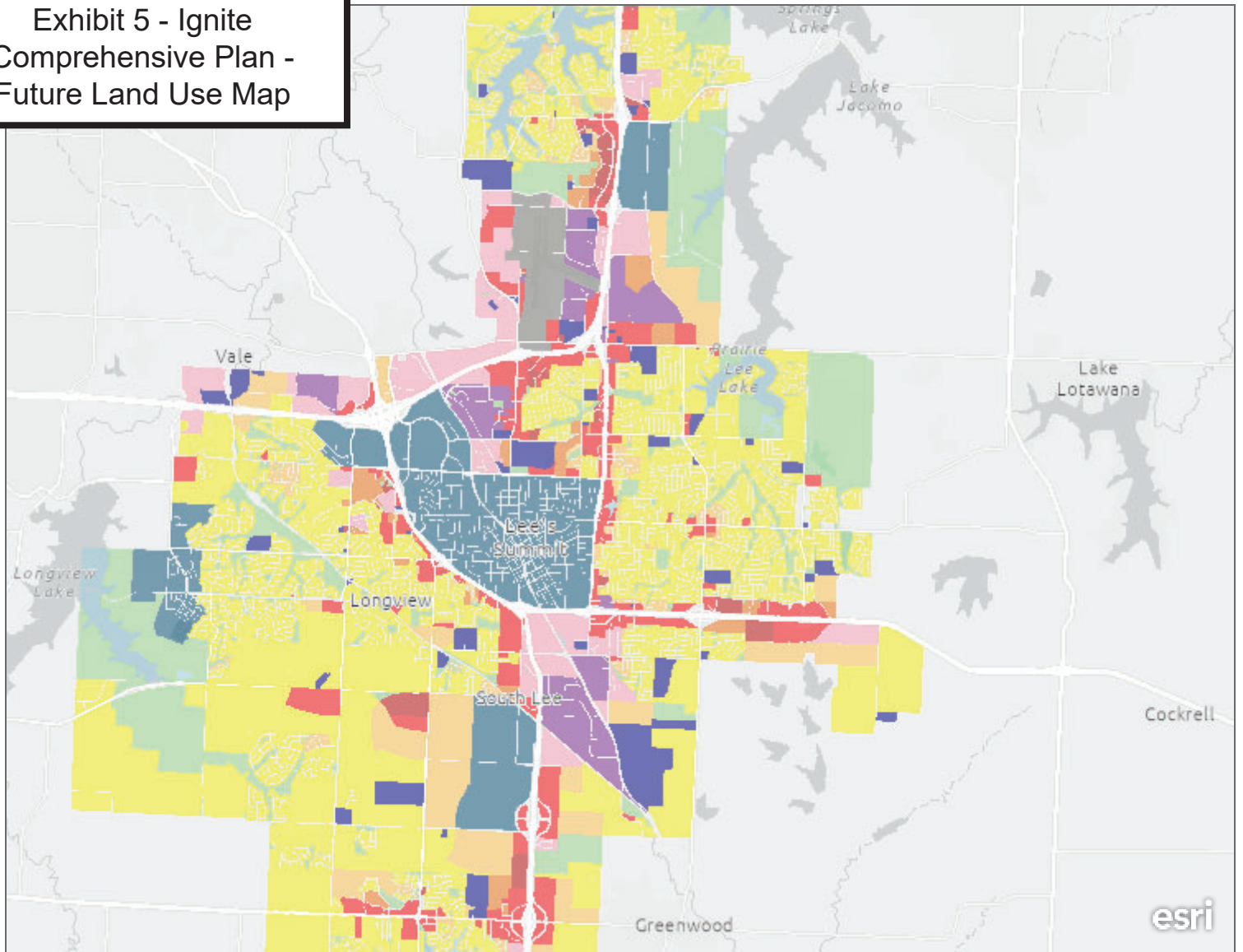
Landuse

Exhibit 5 - Ignite Comprehensive Plan - Future Land Use Map

Landuse

Future Landuse

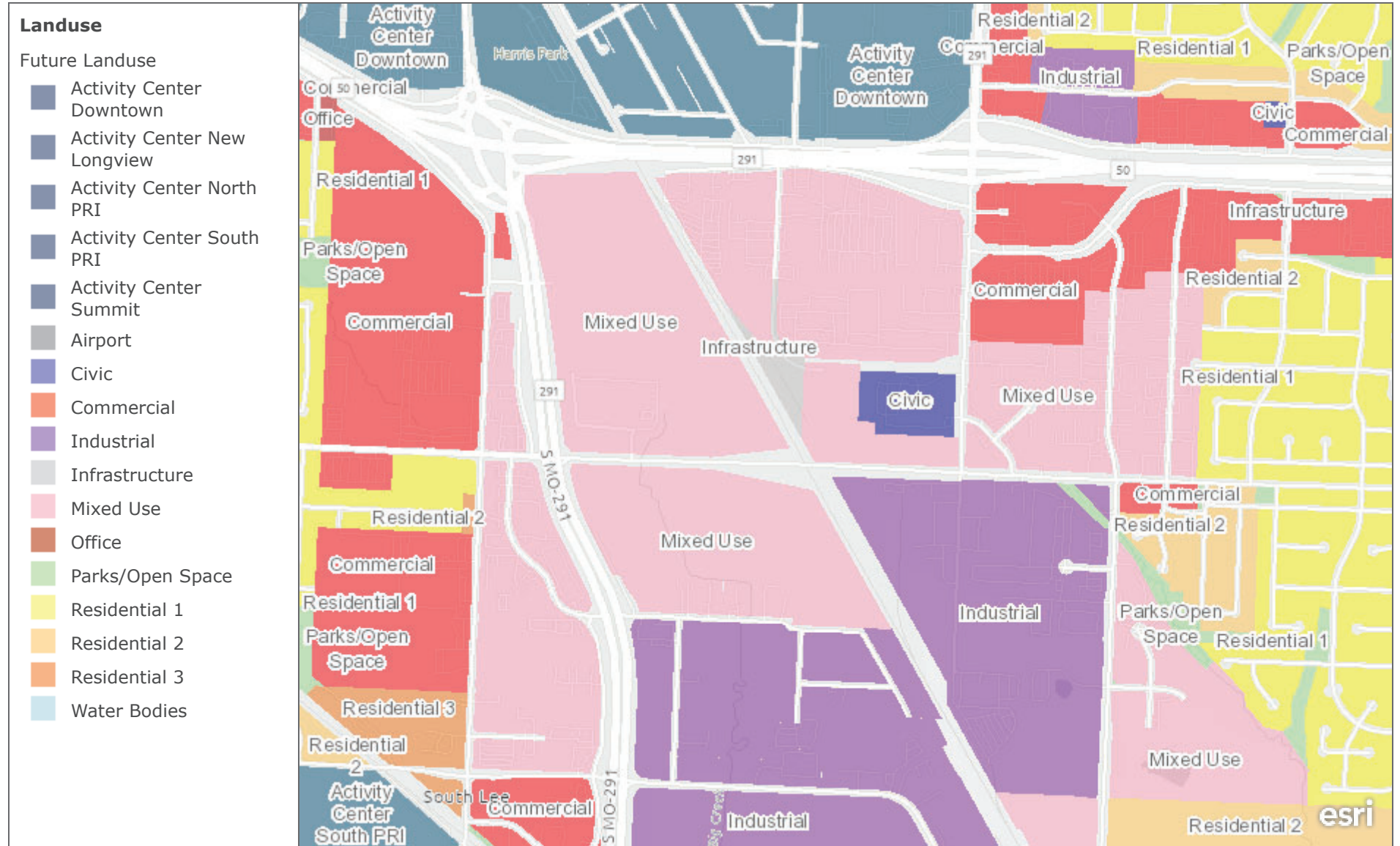
- Activity Center Downtown
- Activity Center New Longview
- Activity Center North PRI
- Activity Center South PRI
- Activity Center Summit
- Airport
- Civic
- Commercial
- Industrial
- Infrastructure
- Mixed Use
- Office
- Parks/Open Space
- Residential 1
- Residential 2
- Residential 3
- Water Bodies



Displays future and existing landuse designations for properties in Lee's Summit, MO

City of Lees Summit, Missouri Dept. of Conservation, Missouri DNR, Esri, HERE, Garmin, SafeGraph, GeoTechnologies, Inc, METI/NASA, USGS, EPA, NPS, USDA | City of Lee's Summit, MO | City of Lees Summit, Missouri Dept. of Conservation, Missouri DNR, Esri, HERE, Garmin, SafeGraph, GeoTechnologies, Inc, METI/NASA, USGS, EPA, NPS, USDA

Landuse



Displays future and existing landuse designations for properties in Lee's Summit, MO

0.2mi

Esri Community Maps Contributors, City of Lees Summit, Missouri Dept. of Conservation, Missouri DNR, Esri, HERE, Garmin, SafeGraph, GeoTechnologies, Inc, METI/NASA, USGS, EPA, NPS, US Census Bureau, USDA | City of Lee's Summit, MO | Esri Community Maps Contributors, City of Lees Summit, Missouri Dept. of Conservation, Missouri DNR, Esri, HERE, Garmin, SafeGraph, GeoTechnologies, Inc, METI/NASA, USGS, EPA, NPS, US Census Bureau, USDA

EXHIBIT 7

ZONING OF REDEVELOPMENT AREA

[SEE ATTACHED]

Exhibit 6 - Zoning of Redevelopment Area

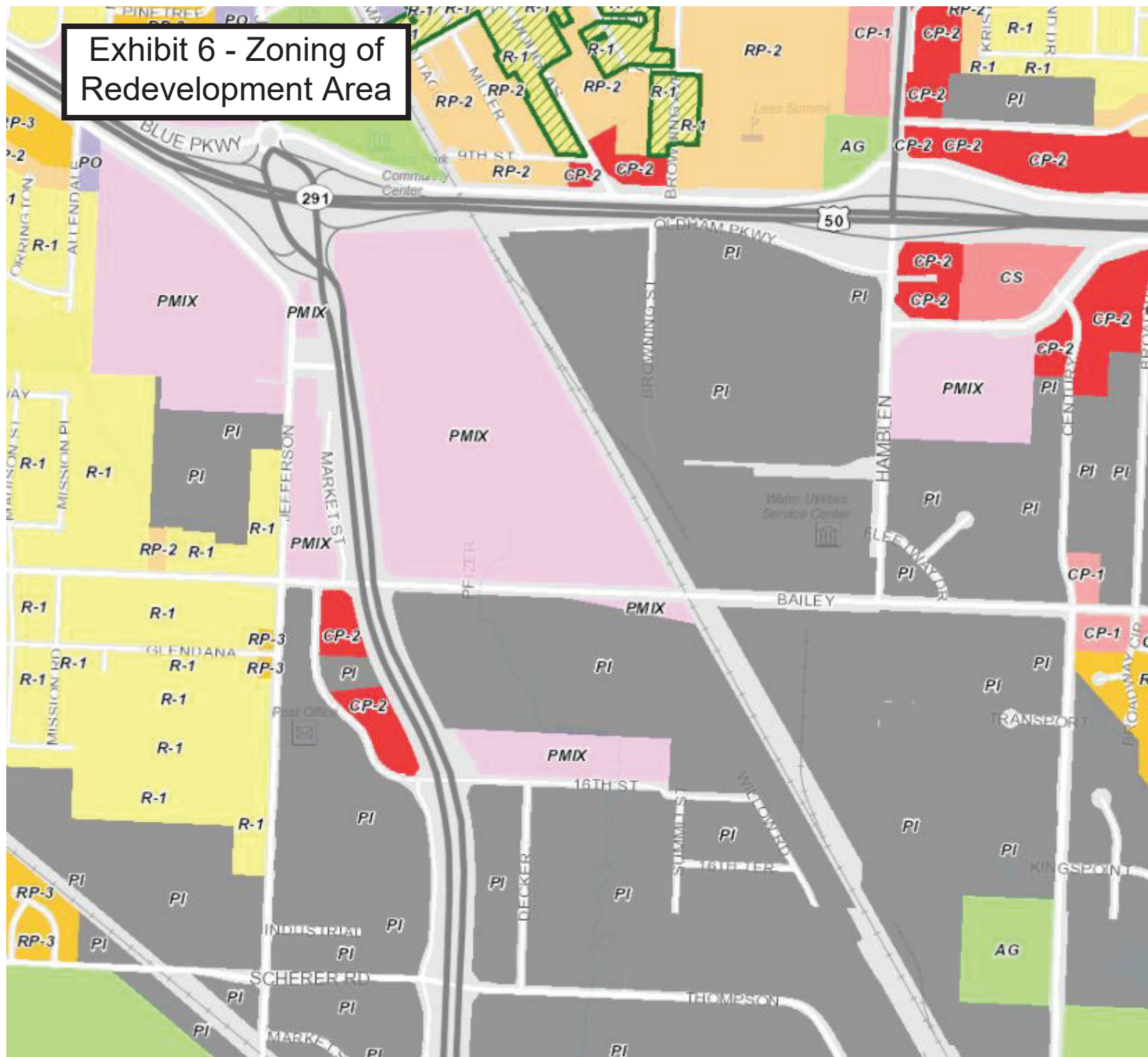


EXHIBIT 8

INTERCHANGE PROJECT SCHEDULE

[SEE ATTACHED]

Exhibit 8

Master Schedule for 291 North Interchange Project **Updated September 15, 2023**

Color Key: **Interchange Project Events** | **Troop A Relocation Events**

| <u>Date</u> | <u>Event</u> |
|--------------------|---|
| August 2023 | Troop A construction plans complete |
| September 2023 | ROW Plans submitted to MoDOT; LSR7 land transaction City executes MOU with QuikTrip City sends remaining payment for Troop A relocation funding Letting for new Troop A Facility |
| October 2023 | Construction of new Troop A Facility begins |
| November 2023 | Acquisition of ROW and Easements begins (“A-Date”) |
| March 2024 | Interchange construction plans are completed |
| April 2024 | Letting for Interchange Project |
| July 2024 | Construction of Interchange Project begins |
| May 2025 | Construction of new Troop A Facility complete Troop A vacates old facility |
| June 2025 | City receives Troop A remnant parcel and MoDOT remnant parcel Land transfer to QuikTrip |
| July 2025 | QuikTrip construction begins (estimated) |
| November 2025 | Interchange Project construction substantially complete |
| July 2026 | QuikTrip construction complete (estimated) |