



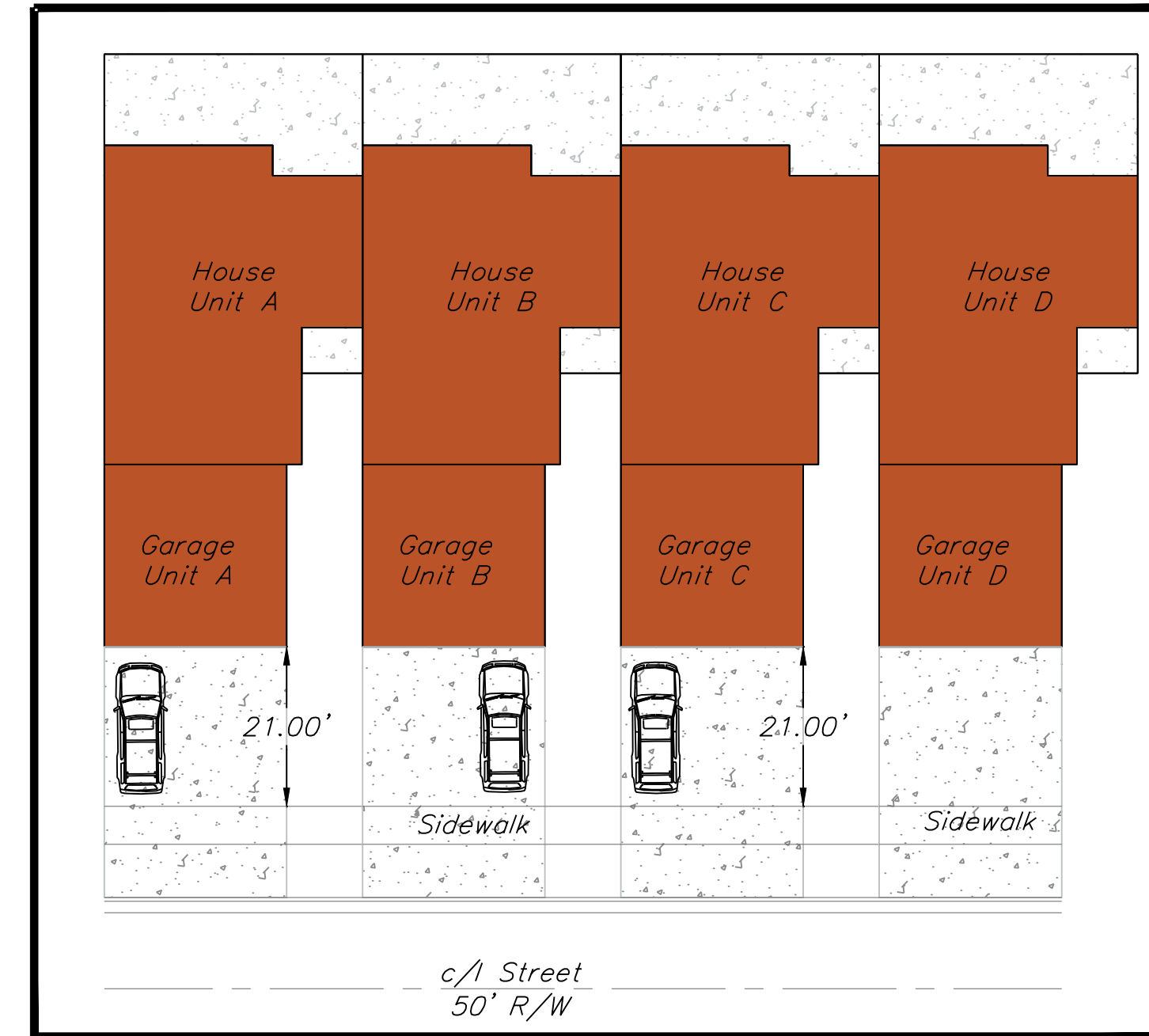
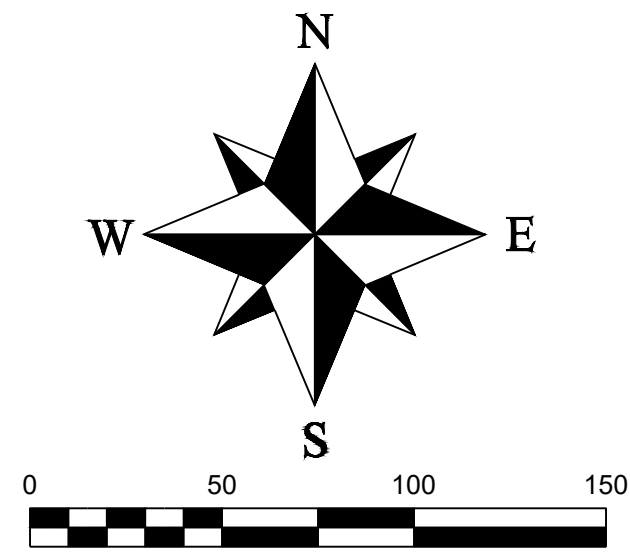
VILLAGE AT VIEW HIGH - 2ND PLAT

Concept Plan

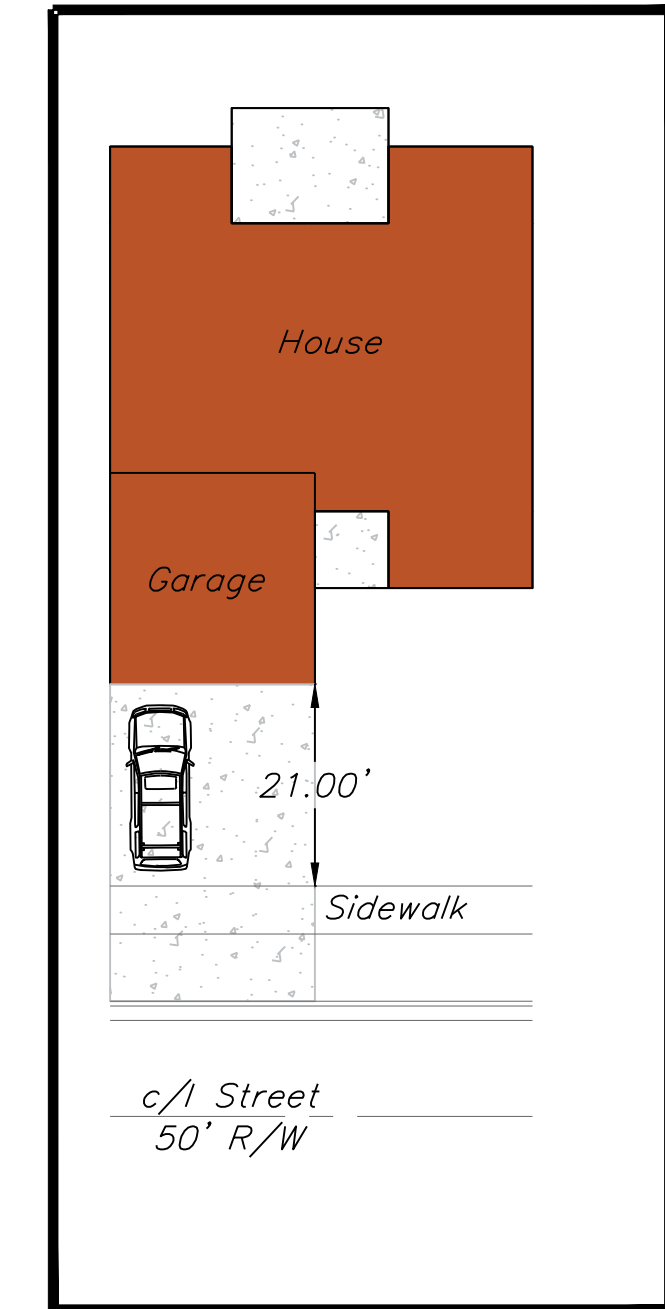
Site Data Table :

Lot Area: 600,349.68 Sq. Ft. (13.78 Ac.)
 Lots: 42
 Density: 3.05 Lots/Acre

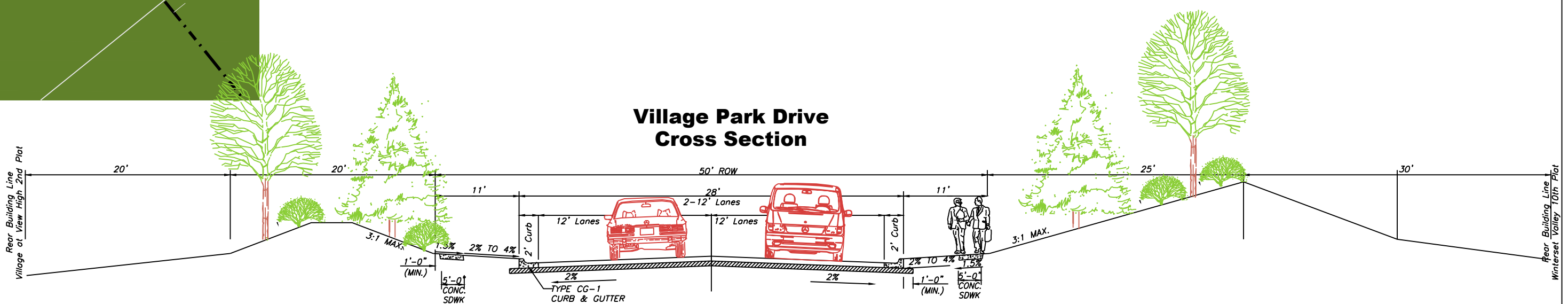
Current Zoning: P-Mix, Planned Mix Use
 Proposed Zoning: P-Mix, Planned Mix Use



Typical Townhome Units
 Scale 1" = 20'



Typical Home
 Scale 1" = 20'



| | |
|-----------|---------------|
| REVISIONS | |
| DATE | City Comments |
| 9-6-17 | |

Concept Plan
VILLAGE AT VIEW HIGH
2ND PLAT

LOTS 4-45
and Tracts B-E
 Section 3, Twp. 47, Rge. 32
 Lee's Summit, Jackson County, Missouri

| | | | | |
|-------------|----------|----------|---------------------|-------------|
| SHEET | SECTION | RANGE | COUNTY | JOB NO. |
| 1 OF 1 | 3 | 32 | JACKSON | PHASE 2, WH |
| DRAWN BY | TOWNSHIP | SCALE | DATE OF PREPARATION | |
| M. SCHLICHT | 47 | 1" = 80' | August 4, 2017 | |

PROFESSIONAL SEAL

ENGINEERING & SURVEYING SOLUTIONS
 50 SE 80TH STREET
 LEE'S SUMMIT, MO 64882
 P: (816) 623-9888 F: (816) 623-9849