



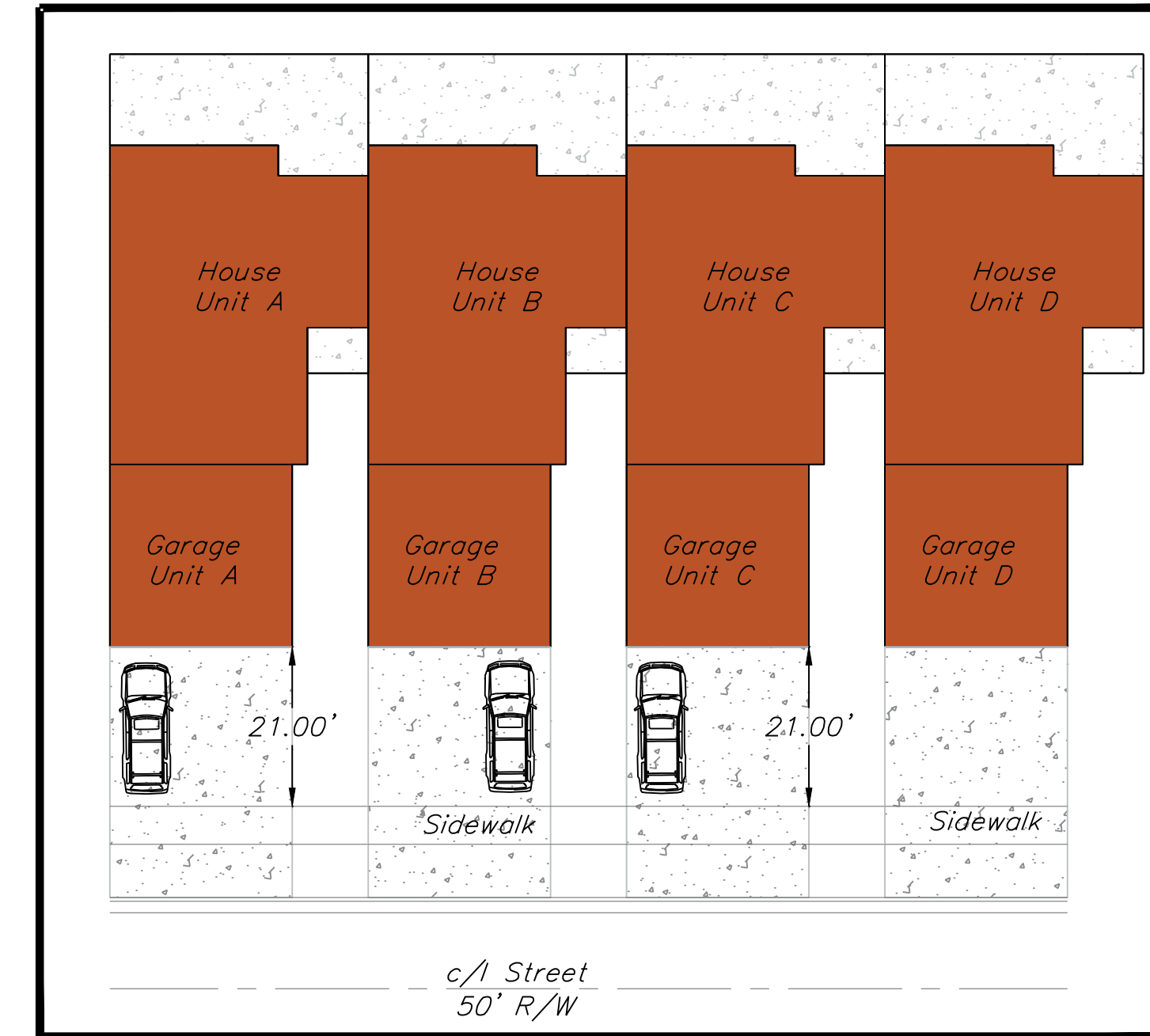
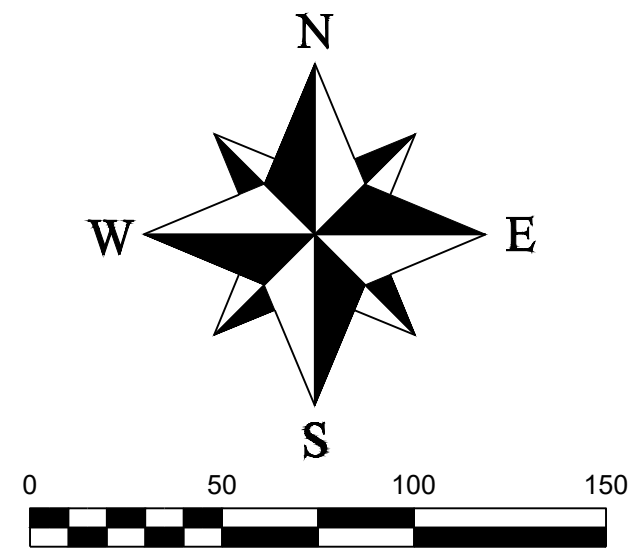
VILLAGE AT VIEW HIGH - 2ND PLAT

Concept Plan

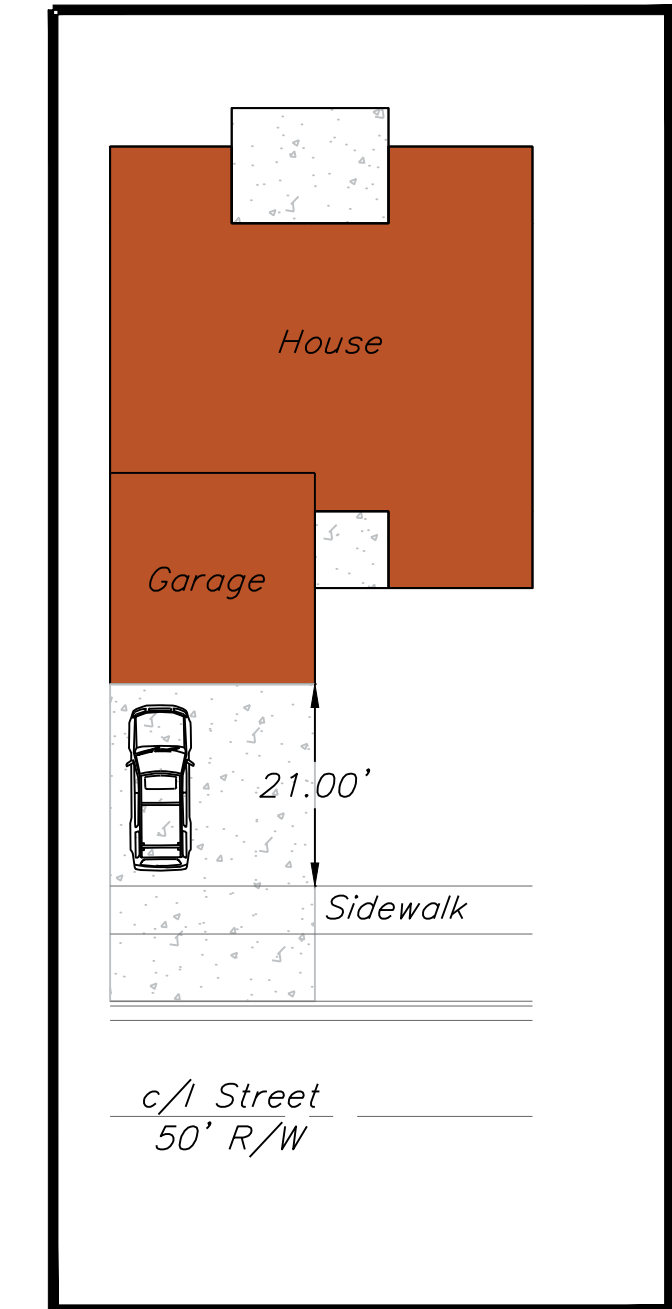
Site Data Table :

Lot Area: 600,349.68 Sq. Ft. (13.78 Ac.)
 Lots: 42
 Density: 3.05 Lots/Acre

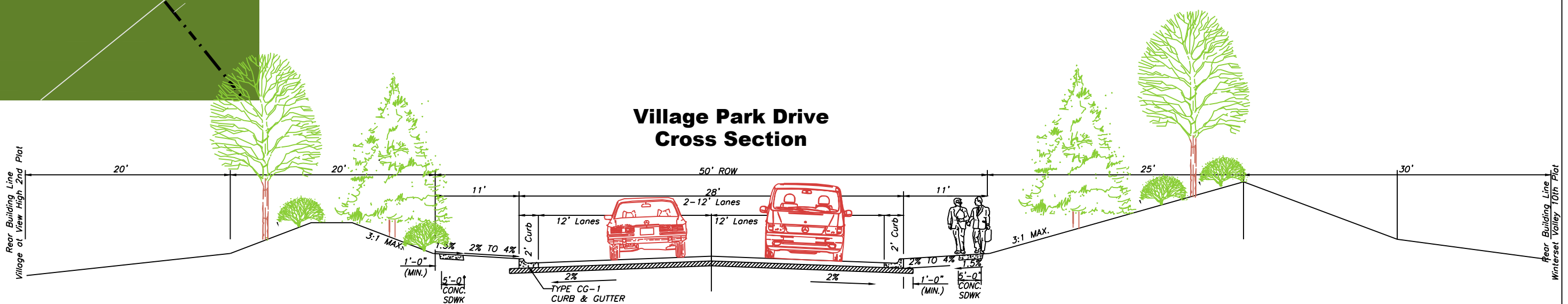
Current Zoning: P-Mix, Planned Mix Use
 Proposed Zoning: P-Mix, Planned Mix Use



Typical Townhome Units
 Scale 1" = 20'



Typical Home
 Scale 1" = 20'



REVISIONS	
DATE	City Comments
9-6-17	

Concept Plan
VILLAGE AT VIEW HIGH
2ND PLAT

LOTS 4-45
and Tracts B-E
 Section 3, Twp. 47, Rge. 32
 Lee's Summit, Jackson County, Missouri

SHEET	SECTION	RANGE	COUNTY	JOB NO.
1 OF 1	3	32	JACKSON	PHASE 2, WH
DRAWN BY	TOWNSHIP	SCALE	DATE OF PREPARATION	
M. SCHLICHT	47	1" = 80'	August 4, 2017	

PROFESSIONAL SEAL

ENGINEERING & SURVEYING SOLUTIONS
 50 SE 80TH STREET
 LEE'S SUMMIT, MO 64882
 P: (616) 623-9888 F: (616) 623-9849