

M:\Projects\HEE\HEE23007\04-Production\Engineering\Subarea\Site\Batches\HEE23007-SK1.dwg, 3/7/2024 1:24:56 PM, Robert Wingate



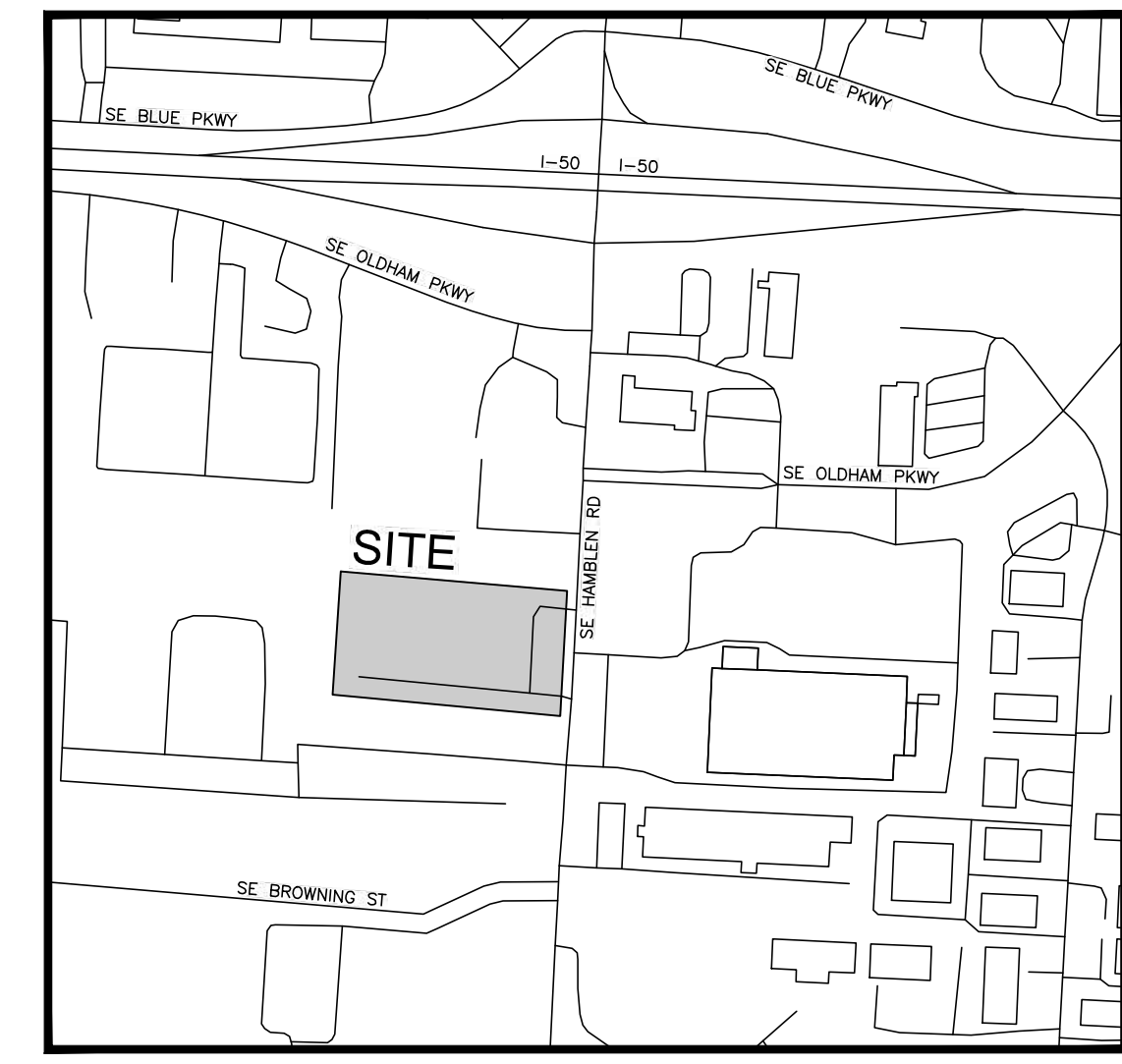
LEGEND

	EXISTING TREE
	EXISTING FIRE HYDRANT ASSEMBLY
	EXISTING WATER VALVE
	EXISTING SANITARY SEWER MANHOLE
	EXISTING STORM DRAINAGE STRUCTURE
	EXISTING WATERLINE
	EXISTING SANITARY SEWER LINE
	EXISTING STORM DRAINAGE LINE
	EXISTING STORM DRAINAGE LINE
	EXISTING BUILDING
	EXISTING GRAVEL AREA
	EXISTING ASPHALT PAVEMENT
	EXISTING CONCRETE PAVEMENT

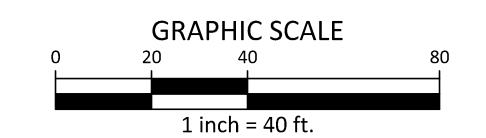

FLOODPLAIN NOTE:
 THE SUBJECT PROPERTY IS LOCATED IN ZONE X, WHICH IS AN AREA DETERMINED TO BE OUTSIDE OF THE 100 YEAR FLOOD PLAIN AS SHOWN ON THE FLOOD INSURANCE RATE MAP (FEMA) PANEL NO. 29055C0438G DATED JANUARY 20, 2017.

GENERAL NOTES:
 EXISTING BUILDING 1: 20,000± SF
 LOT 1: 4.72 AC
 ZONING: PLANNED INDUSTRIAL
 PIN: 61-500-04-75-00-0-00-000


1. EXISTING CONDITIONS TAKEN FROM GIS.



VICINITY MAP
 NTS



PRELIMINARY DRAWING - NOT RELEASED FOR CONSTRUCTION



McADAMS

The John R. McAdams Company, Inc.
 621 Hillsborough Street
 Suite 500
 Raleigh, NC 27603
 phone 919. 361. 5000
 fax 919. 361. 2269
 license number: 2021010351
 www.mcadamsco.com

CLIENT



H&E LEE'S SUMMIT
 PRELIMINARY DEVELOPMENT PLAN
 1100 SE HAMBLEN RD
 LEE'S SUMMIT, MISSOURI 64081

REVISIONS

NO. DATE

PLAN INFORMATION

PROJECT NO. HEE23007
 FILENAME HEE23007-SK1
 CHECKED BY XXX
 DRAWN BY MKB
 SCALE 1"=40'
 DATE 02.29.2024

SHEET

PRELIMINARY DEVELOPMENT PLAN

SK1