

## RESOLUTION NO. 2026-04

A RESOLUTION OF THE PLANNING COMMISSION OF THE CITY OF LEE'S SUMMIT, MISSOURI, AMENDING THE LEE'S SUMMIT IGNITE COMPREHENSIVE PLAN.

WHEREAS, pursuant to Sections 89.340 to 89.380, RSMo., a municipality is authorized to make, adopt, amend, and carry out a city plan for the physical development and uses of land and for the general location, character and extent of streets and other public ways within its corporate limits; and

WHEREAS, Section 89.360, RSMo., and Section 21-38 of the City's Code of Ordinances, provide that the Planning Commission may adopt and amend the plan as a whole or, as the work of making or amending the whole plan progresses, may from time to time adopt and amend a part or parts thereof, any part corresponding generally with one or more of the functional subdivisions of the subject matter of the plan; and

WHEREAS, the Planning Commission of the City of Lee's Summit, Missouri, adopted the Lee's Summit Ignite Comprehensive Plan as the Lee's Summit Comprehensive Plan, by Resolution dated May 20, 2021 ("Lee's Summit Ignite Comprehensive Plan"); and

WHEREAS, on April 29 2026, the Planning Commission published notice in *The Pulse* of the time and place of a public hearing on amending the Lee's Summit Ignite Comprehensive Plan Future Land Use Map (Appl. #PL2026-114), and conducted a public hearing on May 14, 2026; and


WHEREAS, Resolution No. 2021-01, adopting the Lee's Summit Ignite Comprehensive Plan, passed by the Planning Commission on May 20, 2021, is intended to be amended by this Resolution No. 2026-04.

NOW THEREFORE, BE IT RESOLVED BY THE CITY OF LEE'S SUMMIT PLANNING COMMISSION, as follows:

SECTION 1. That the Lee's Summit Ignite Comprehensive Plan, is hereby amended in accordance with Section 89.360, RSMo., and Section 21-38 of the City's Code of Ordinances. The Lee's Summit Ignite Comprehensive Plan Future Land Use Map shall reflect the change in future land use designations on lands described in **Exhibit A** and incorporated herein by reference.

SECTION 2. That the Chairperson and Secretary of the Planning Commission are authorized to affix their signatures to this Resolution, and a copy of the Ignite Comprehensive Plan shall be certified to the City Council of the City and the City Clerk; that a copy shall be provided to the Recorder of Deeds office in Jackson County, Missouri, and Cass County, Missouri, for public inspection during normal office hours; and, that a copy shall be available at the City Clerk's office for public inspection during normal office hours.

ADOPTED by the Planning Commission for the City of Lee's Summit, Missouri on the 14th day of May, 2026.



---

Dana Arth, Chairperson  
Planning Commission


ATTEST:



---

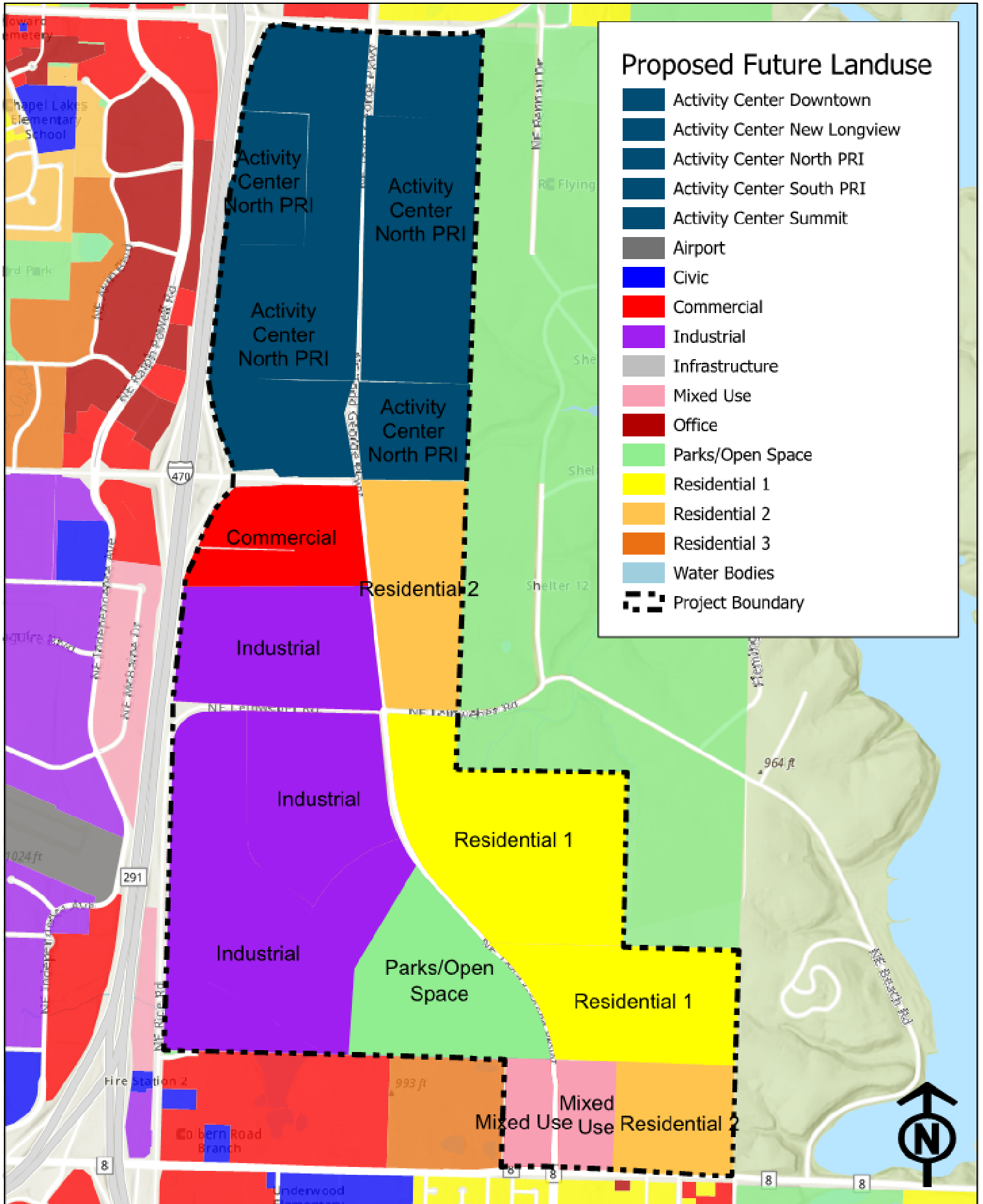
Chip Touzinsky, Secretary  
Planning Commission

APPROVED AS TO FORM:



---

Erin Kelly  
Staff Attorney



Appl. #PL2026-114 - COMPREHENSIVE PLAN AMENDMENT - LAND RESERVE PROPERTY  
Proposed Future Land Use