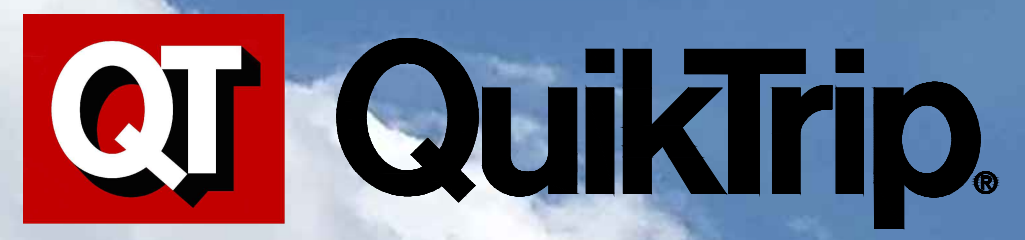




Store 0162
02-0162-PE00


Lees Summit, MO
Date: 06.12.24 By:JK



Store 0162
02-0162-PE05

Lees Summit, MO
Date: 06.12.24 By:JK


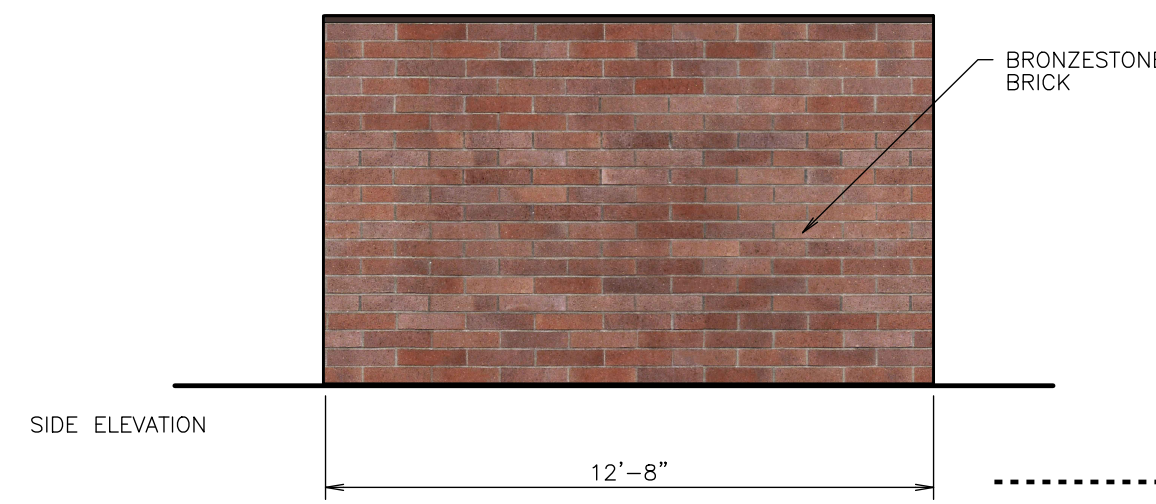
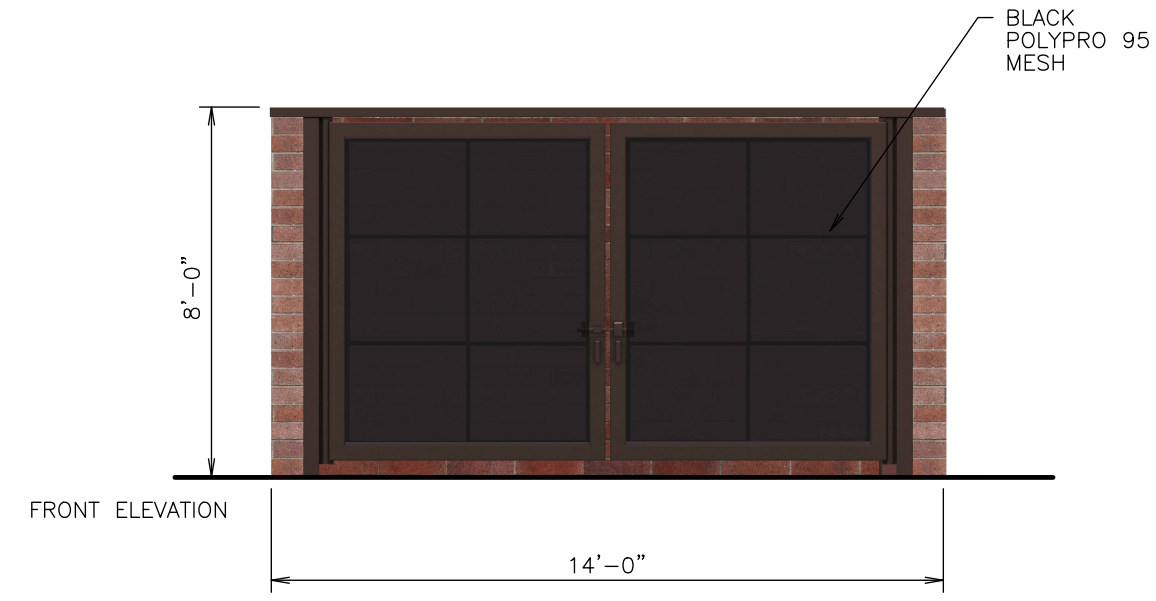




Store 0162
02-0162-PE10

Lees Summit, MO
Date: 06.12.24 By:JK





Front Elevation

Right Elevation



Rear Elevation



Left Elevation

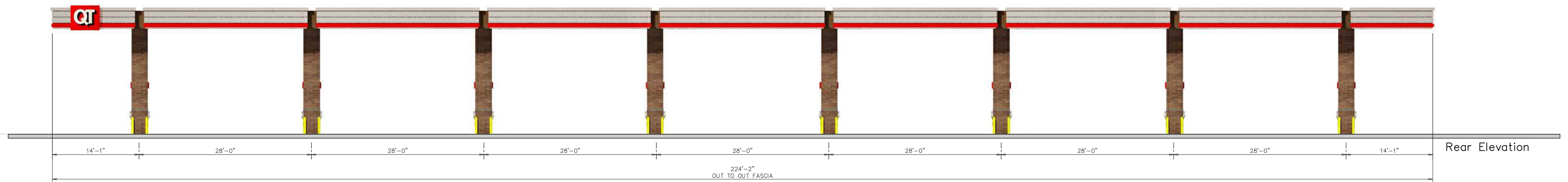
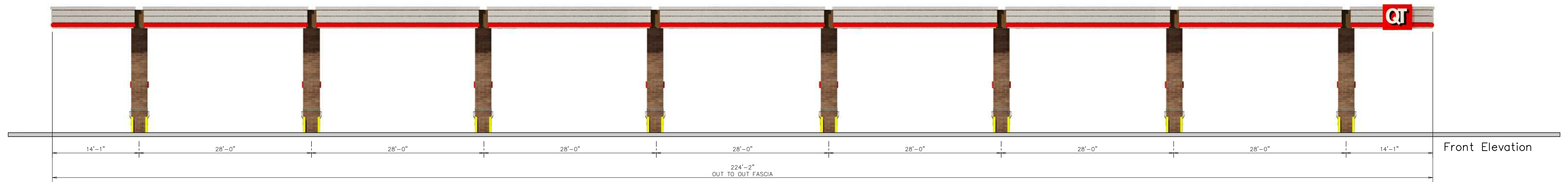


Store #	0162	G3SE Building Elevations	Address:	801 SE M-291 Hwy	City, State:	Lees Summit, MO	
Serial #	02-0162-G3SE	Scale:	1/8"=1'-0"	Issue Date:	05.08.24	Drawn By:	JK

Rev/Notes:	
------------	--

COPYRIGHT © 2011 QUIKTRIP CORPORATION DESIGN PATENTS
 QUIKTRIP PLANS ARE THE EXCLUSIVE PROPERTY OF QUIKTRIP CORPORATION, TULSA, OKLAHOMA. THESE PLANS ARE PROTECTED IN THEIR ENTIRETY BY DOMESTIC AND INTERNATIONAL COPYRIGHT AND PATENT STATUTES. ANY UNAUTHORIZED USE, REPRODUCTION, PUBLICATION, DISTRIBUTION OR SALE IN WHOLE OR IN PART, IS STRICTLY FORBIDDEN.

①	FINISH	MANUFACTURER	SPECIFICATION
1	BRONZESTONE	INTERSTATE BRICK	ATLAS STRUCTURAL BRICK
2	MIDNIGHT	INTERSTATE BRICK	ATLAS STRUCTURAL BRICK
3	BRUSHED ALUMINUM	REYNOLDBOND	PASCIA
4	QT RED	SHERWIN-WILLIAMS	STANDING SEAM AWNING
5	RED POLYCARBONATE	ALLEN INDUSTRIES	ILLUMINATED BAND
6	QT BROWN	SHERWIN-WILLIAMS	METALPAINT
7	BLACK	ALL COURT FABRICS	POLYPRO 95 MESH
8	CL-40R	ALLEN INDUSTRIES	SIGNAGE
9	GRANITE	ISTO	ATOGG EIFS
10	IDB-20	ALLEN INDUSTRIES	ILLUMINATED SIGNAGE
11	CL-44R	ALLEN INDUSTRIES	SIGNAGE



18'-6" Min. / 25'-6" Max.
AFF Top of Canopy
15'-0" Min. Store Side Canopies / 20'-0" Max.
17'-0" Min. Store Front Canopies / 22'-0" Max.
AFF Bottom of Canopy



QuikTrip.
4705 South 129th East Ave.
Tulsa, OK 74134-7008
P.O. Box 3475
Tulsa, OK 74101-3475
(918) 615-7700

Store #
0162

Vertical 8 Canopy Elevations

Address:
801 SE M-291 Hwy

City, State:
Lees Summit, MO

Serial #
02-0162-GV08

Scale:
1/8" = 1'-0"

Issue Date:
04.15.24

Drawn By:
JK

Rev/Notes:

COPYRIGHT © 2011 QUIKTRIP CORPORATION DESIGN PATENTS
QUIKTRIP PLANS ARE THE EXCLUSIVE PROPERTY OF QUIKTRIP CORPORATION, TULSA,
OKLAHOMA. THESE PLANS ARE PROTECTED IN THEIR ENTIRETY BY DOMESTIC AND
INTERNATIONAL COPYRIGHT AND PATENT STATUTES. ANY UNAUTHORIZED USE, REPRODUCTION,
PUBLICATION, DISTRIBUTION OR SALE IN WHOLE OR IN PART, IS STRICTLY FORBIDDEN.

①	FINISH	MANUFACTURER	SPECIFICATION
1	BRUSHED ALUMINUM	REYNOLDBOND	CANOPY
2	RED POLYCARBONATE	ALLEN INDUSTRIES	ILLUMINATED BAND
3	QT BROWN	LANE	WELZPAIN
4	100-20	ALLEN INDUSTRIES	ILLUMINATED SIGNAGE
5	BRONZE/STONE	INTERSTATE BRICK	ALL AS STRUCTURAL BRICK
6	BLACK	ALL COURT FABRICS	POLYPRO 95 MESH

GENERAL NOTES:

- IN ACCORDANCE WITH GENERALLY ACCEPTED CONSTRUCTION PRACTICES, THE CONTRACTOR SHALL BE SOLELY AND COMPLETELY RESPONSIBLE FOR CONDITIONS OF THE JOB SITE, INCLUDING SAFETY OF ALL PERSONS AND PROPERTY DURING PERFORMANCE OF THE WORK. THIS REQUIREMENT WILL APPLY CONTINUOUSLY AND NOT BE LIMITED TO NORMAL WORKING HOURS. ANY CONSTRUCTION OBSERVATION BY THE ENGINEER OF THE CONTRACTOR'S PERFORMANCE IS NOT INTENDED TO INCLUDE REVIEW OF THE ADEQUACY OF THE CONTRACTOR'S SAFETY MEASURES, IN, ON OR NEAR THE CONSTRUCTION SITE.
- THE CONTRACTOR IS RESPONSIBLE FOR ENSURING THAT ALL NECESSARY PERMITS HAVE BEEN OBTAINED FROM THE GOVERNING AGENCIES AND COORDINATING ALL GOVERNING AGENCY INSPECTIONS REQUIRED THROUGHOUT THE DURATION OF THE PROJECT.
- CONTRACTOR SHALL BE RESPONSIBLE FOR RAZING AND REMOVAL OF THE EXISTING STRUCTURES, RELATED UTILITIES, PAVING, AND ANY OTHER EXISTING IMPROVEMENTS AS NOTED. REFERENCE SITE WORK SPECIFICATIONS.
- CONTRACTOR IS TO REMOVE AND DISPOSE OF ALL DEBRIS, RUBBISH AND OTHER MATERIALS RESULTING FROM PREVIOUS AND CURRENT DEMOLITION OPERATIONS. DISPOSAL WILL BE IN ACCORDANCE WITH ALL LOCAL, STATE AND/OR FEDERAL REGULATIONS GOVERNING SUCH OPERATIONS.
- THE CONTRACTOR WILL BE HELD SOLELY RESPONSIBLE FOR DAMAGE TO ADJACENT PROPERTIES AND NEW CONSTRUCTION IN PLACE DURING THE CONSTRUCTION PHASES OF THIS PROJECT. ANY DISTURBED IMPROVEMENTS SHALL BE REPLACED IN KIND AT THE CONTRACTORS EXPENSE.
- ANY QUANTITIES PROVIDED ON THESE PLANS ARE FOR GENERAL REFERENCE PURPOSES ONLY. THE CONTRACTOR IS RESPONSIBLE FOR DETERMINING THE QUANTITIES REQUIRED FOR CONSTRUCTION.
- THE EXISTING FEATURES SHOWN ON THESE PLANS ARE THOSE NOTED IN THE FIELD AND THOSE TAKEN FROM RECORD DRAWINGS. THERE IS NO GUARANTEE THAT ALL FEATURES (ABOVE OR BELOW GROUND) ARE SHOWN ON THE PLANS. IT IS THE CONTRACTOR'S RESPONSIBILITY TO VERIFY ALL EXISTING FEATURES PRIOR TO BIDDING THE PROJECT.
- THE CONTRACTOR SHALL LOCATE ALL UTILITIES PRIOR TO BEGINNING CONSTRUCTION BY CONTACTING THE LOCAL UTILITY COMPANIES AND/OR UTILIZING THE LOCAL ONE-CALL SYSTEM. ANY DAMAGE DONE TO EXISTING UTILITIES (THAT ARE TO REMAIN IN PLACE) DURING CONSTRUCTION OPERATIONS WILL BE THE CONTRACTOR'S RESPONSIBILITY AND REPAIRED AT THE CONTRACTOR'S EXPENSE.
- ALL SITE WORK FOR THIS PROJECT SHALL MEET OR EXCEED THE OWNERS CONTRACT DOCUMENTS AND SPECIFICATIONS. ALL WORK SHALL MEET OR EXCEED THE RELEVANT UTILITY COMPANIES AND REGULATORY AGENCIES, CONTRACT DOCUMENTS AND SPECIFICATIONS. ALL WORK WITHIN PUBLIC AND STATE RIGHT OF WAY SHALL BE IN ACCORDANCE WITH THE GOVERNING AGENCIES STANDARDS AND SPECIFICATIONS.
- TRAFFIC CONTROL SHALL CONFORM TO THE MANUAL ON UNIFORM TRAFFIC CONTROL DEVICES (MUTCD), CURRENT EDITION. IT IS THE CONTRACTOR'S RESPONSIBILITY TO ENSURE PROPER TRAFFIC CONTROL IS IN PLACE FOR EACH PHASE OF CONSTRUCTION. THE CONTRACTOR IS ALSO RESPONSIBLE FOR PROPERLY MAINTAINING TRAFFIC CONTROL DEVICES THROUGHOUT THE DURATION OF THE WORK. THE CONTRACTOR IS RESPONSIBLE FOR PROVIDING TRAFFIC CONTROL PLANS TO THE CITY AND DEPARTMENT OF TRANSPORTATION AS REQUIRED.

WETLANDS NOTICE:

ANY DEVELOPMENT, EXCAVATION, CONSTRUCTION, OR FILLING IN A U.S. CORPS OF ENGINEERS DESIGNATED WETLAND IS SUBJECT TO LOCAL, STATE AND FEDERAL APPROVALS. THE CONTRACTOR SHALL COMPLY WITH ALL PERMIT REQUIREMENTS AND/OR RESTRICTIONS AND ANY VIOLATION WILL BE SUBJECT TO FEDERAL PENALTY. THE CONTRACTOR SHALL HOLD THE OWNER/ DEVELOPER, THE ENGINEER AND THE LOCAL GOVERNING AGENCIES HARMLESS AGAINST SUCH VIOLATION.

WARRANTY/DISCLAIMER:

THE DESIGNS REPRESENTED IN THESE PLANS ARE IN ACCORDANCE WITH ESTABLISHED PRACTICES OF CIVIL ENGINEERING FOR THE DESIGN FUNCTIONS AND USES INTENDED BY THE OWNER AT THIS TIME. HOWEVER, NEITHER THE ENGINEER NOR ITS PERSONNEL CAN OR DO WARRANT THESE DESIGNS OR PLANS AS CONSTRUCTED EXCEPT IN THE SPECIFIC CASES WHERE THE ENGINEER INSPECTS AND CONTROLS THE PHYSICAL CONSTRUCTION ON A CONTEMPORARY BASIS AT THE SITE.

NOTICE TO BIDDERS:

ALL QUESTIONS REGARDING THE PREPARATION OF THE GENERAL CONTRACTOR'S BID SHALL BE DIRECTED TO THE OWNER'S CONSTRUCTION REPRESENTATIVE. SUBCONTRACTORS MUST DIRECT THEIR QUESTIONS THROUGH THE GENERAL CONTRACTOR. THE CONSULTING ARCHITECT AND/OR THE CONSULTING ENGINEER SHALL NOT BE CONTACTED DIRECTLY WITHOUT PRIOR AUTHORIZATION FROM THE OWNER/DEVELOPER.

FLOOD CERTIFICATION:

THIS PROPERTY LIES IN ZONE "X", AREAS DETERMINED TO BE OUTSIDE THE 0.2% ANNUAL CHANCE FLOODPLAIN, AS SHOWN ON THE FEDERAL EMERGENCY MANAGEMENT AGENCY, FLOOD INSURANCE RATE MAP FOR THE JACKSON COUNTY, MISSOURI AND INCORPORATED AREAS, COMMUNITY PANEL NUMBER 29095C0438G EFFECTIVE DATE JANUARY 20, 2017.

BENCHMARKS:

- CP-1 ELEV=1027.79
1/2" REBAR W/ CONTROL POINT CAP.
GRID N: 996547.21, GRID E: 2825710.61
GROUND N: 996649.66, GROUND E: 2826001.12
- CP-2 ELEV=1011.45
1/2" REBAR W/ CONTROL POINT CAP.
GRID N: 997894.55, GRID E: 2827829.83
GROUND N: 996540.95, GROUND E: 2829442.76
- CP-3 ELEV=1034.50
1/2" REBAR W/ CONTROL POINT CAP.
GRID N: 997117.73, GRID E: 2827793.24
GROUND N: 977220.24, GROUND E: 2828083.97
- CP-4 ELEV=1032.59
1/2" REBAR W/ CONTROL POINT CAP.
GRID N: 996438.50, GRID E: 2829151.89
GROUND N: 997997.15, GROUND E: 2828120.56

NOTE:
CONSTRUCTION STAKING SURVEYOR SHALL VERIFY HORIZONTAL & VERTICAL CONTROLS PRIOR TO COMMENCING PROJECT STAKING ACTIVITIES.

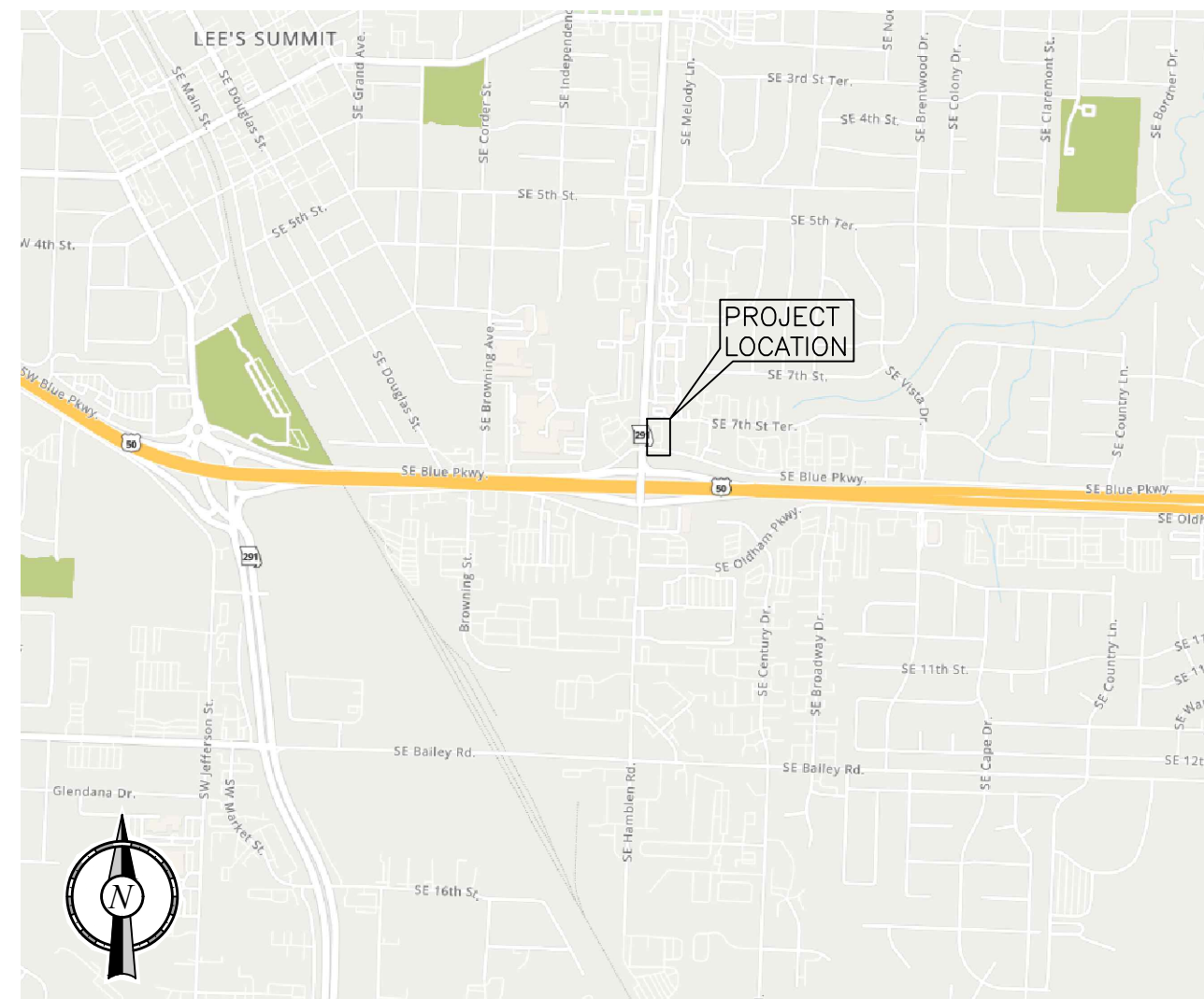
PROJECT BENCHMARKS WILL BE DEMOLISHED. THE CONTRACTOR IS RESPONSIBLE FOR SETTING NEW CONSTRUCTION BENCHMARKS PRIOR TO THE START OF DEMOLITION.

PRELIMINARY DEVELOPMENT PLANS FOR QUIKTRIP STORE No. 0162

801 SE M-291 HWY

Lee's Summit, Jackson County, Missouri

NE 1/4, S8 - T47N - R31W



VICINITY MAP
N.T.S.

SURVEYOR'S SUGGESTED LEGAL DESCRIPTION:

All that part of the Northwest Quarter of Section 17, Township 47 North, Range 30 West of the Fifth Principal Meridian, situate in the City of Lake Lotawana, Jackson County, Missouri, being described as follows:

Commencing at the Southwest corner of said Northwest Quarter; thence North 2°09'22" East, along the West line of said Northwest Quarter, a distance of 1,599.72 feet; thence South 87°50'38" East, departing the West line of said Northwest Quarter, a distance of 67.83 feet to the intersection with the East right-of-way line of Missouri State Route 7, as now established and also being the Point of Beginning; thence along the East right-of-way line of said Missouri State Route 7, the following three (3) courses: 1) North 2°09'22" East a distance of 143.13 feet; 2) North 87°42'38" West a distance of 15.00 feet; 3) North 2°09'22" East a distance of 287.12 feet to the intersection with the South right-of-way line of U.S. Route 50, as now established; thence along the South right-of-way line of said U.S. Route 50 the following three courses: 1) South 87°42'38" East a distance of 30.00 feet; 2) North 30°40'38" East a distance of 314.15 feet; 3) North 53°12'37" East a distance of 170.40 feet; thence South 36°47'23" East, departing the South right-of-way line of said U.S. Route 50, a distance of 78.87 feet to the intersection with the East line of the West 414.93 feet of said Northwest Quarter; thence South 2°09'22" West, along the East line of the West 414.93 feet of said Northwest Quarter, a distance of 646.29 feet; thence North 87°50'38" West, departing the East line of the West 414.93 feet of said Northwest Quarter, a distance of 64.25 feet; thence South 50°07'11" West a distance of 157.90 feet; thence North 87°50'38" West a distance of 165.58 feet to the Point of Beginning.

Containing 222,499 square feet or 5.108 acres, more or less.

The bearings in this description are based on the Missouri Coordinate System of 1983, West Zone, NAD83.

MUNICIPAL/UTILITY CONTACT LIST:

CITY LEE'S SUMMIT 220 SE GREEN ST LEE'S SUMMIT, MO 64063 816-969-1000	CITY MANAGER'S OFFICE 816-969-1010	CHIEF OF POLICE TRAVIS FORBES 816-969-7390	WATER/SEWER WATER UTILITIES SERVICE CENTER 1200 SE HAMBLEN ROAD LEE'S SUMMIT, MO 64081 816-969-1900
CITY CLERK 816-969-1007	PUBLIC WORKS 816-969-1800	MoDOT DAVE McDANIEL TRAFFIC SPECIALIST 600 NE COLBERN ROAD LEE'S SUMMIT, MO 64086 816-585-8703 david.mcdaniel@modot.mo.gov	
MAYOR BILL BAIRD 220 SE GREEN ST 816-969-1010 wbaird@cityofs.com	DEVELOPMENT SERVICES 816-969-1200		

PROJECT CONTACT LIST:

SURVEYOR OF RECORD SURVEY PROVIDED BY OLSSON 1301 BURLINGTON ST, SUITE 100 NORTH KANSAS CITY, MO 64116 816-361-1177	ENGINEER OF RECORD CONNOR HOLMAN, P.E. MIDWEST DESIGN GROUP P.O. BOX 860015 SHAWNEE, KS 66286-0015 CELL: (913) 787-0183 connor@mdg-kc.com	DEVELOPER/OWNER TARA LIMBACH RE PROJECT MANAGER QUIKTRIP CORPORATION 5725 FOXRIDGE DRIVE MISSION, KS 66202 TEL: (913) 905-2070 CELL: (816) 729-1393 tlimbach@quiktrip.com	QT CIVIL PROJECT MANAGER TRAVIS WUNCSH QUIKTRIP CORPORATION CORPORATE OFFICE 4705 SOUTH 129TH, E AVE TULSA, OK 74134-7008 TEL: (918) 994-3545 twunsch@quiktrip.com
--	--	--	--

SHEET INDEX

NO.	TITLE
C001	COVER SHEET
C010	OVERALL SITE PLAN
C030	DEMOLITION PLAN
C100	SITE PLAN
C110	GRADING PLAN
C120	STORM SEWER PLAN
C160	PHOTOMETRIC SITE PLAN
C520	PAVING DETAILS
C521	PAVING DETAILS
C522	PAVING DETAILS
C523	PAVING DETAILS
C524	PAVING DETAILS
L100	LANDSCAPE PLAN

LEGEND:

DESCRIPTION	PROPOSED	EXISTING	DESCRIPTION	PROPOSED	EXISTING
STORM 12" & UP	ST	st	QT SINGLE LIGHT FIXTURE	QL	ql
STORM <12"	ST	st	QT DOUBLE LIGHT FIXTURE	QD	qd
UNDER CURB/PAVEMENT DRAIN	UCP	ucp	SANITARY SEWER	SS	ss
STORM SEWER CLEANOUT	CO	co	SANITARY SEWER MANHOLE	SSMH	ssmh
CURB INLET	CI	ci	SANITARY SEWER CLEANOUT	CO	co
JUNCTION BOX	JB	jb	GAS	GAS	gas
GRATE INLET	GI	gi	BENCHMARK	B	b
WATER	WTR	wtr	FENCE	F	f
FIRE HYDRANT	FH	fh	PROPERTY LINE	PL	pl
WATER METER	WM	wm	CONCRETE CURB AND GUTTER	CCG	ccg
WATER VALVE	WV	wv	COUNTABLE CURB W/ RADIUS PROTECTOR	CCRP	ccrp
OVERHEAD ELECTRICAL	OHE	ohe	PARKING SPACE INDICATOR	PSI	psi
UNDERGROUND ELECTRICAL	UGE	uge	MULTIPLE PRODUCT AUTO DISPENSER WITH CANOPY COLUMN & BOLLARDS	MPAC	mpac
POWER POLE	PP	pp	LANDSCAPE BED	LS	ls
PUBLIC STREET LIGHT POLE	PLP	plp	ELECTRICAL TRANSFORMER	TR	tr
OVERHEAD TELEPHONE	OHT	oht	FUEL SYSTEM TRANSITION SLUMP	FTS	fts
UNDERGROUND TELEPHONE	UGT	ugt			
TELEPHONE MANHOLE	TELE MH	tele mh			
FIBER OPTIC CABLE	UFOC	ufoc			



PROJECT NO.: 02-0162

Midwest Design Group
Kansas City
PO Box 860015
Shawnee, KS 66286-0015
P 913.248.9385

QuikTrip No. 0162
801 SE M-291 HWY
LEES SUMMIT, JACKSON CO., MO



© COPYRIGHT QUIKTRIP CORPORATION 2011
ANY UNAUTHORIZED USE, REPRODUCTION, PUBLICATION, DISTRIBUTION, OR SALE IN WHOLE OR IN PART, IS STRICTLY FORBIDDEN.

PROTOTYPE: P-118
DIVISION: 02
VERSION: 001
DESIGNED BY: CSH
DRAWN BY: CSH
REVIEWED BY: TRW

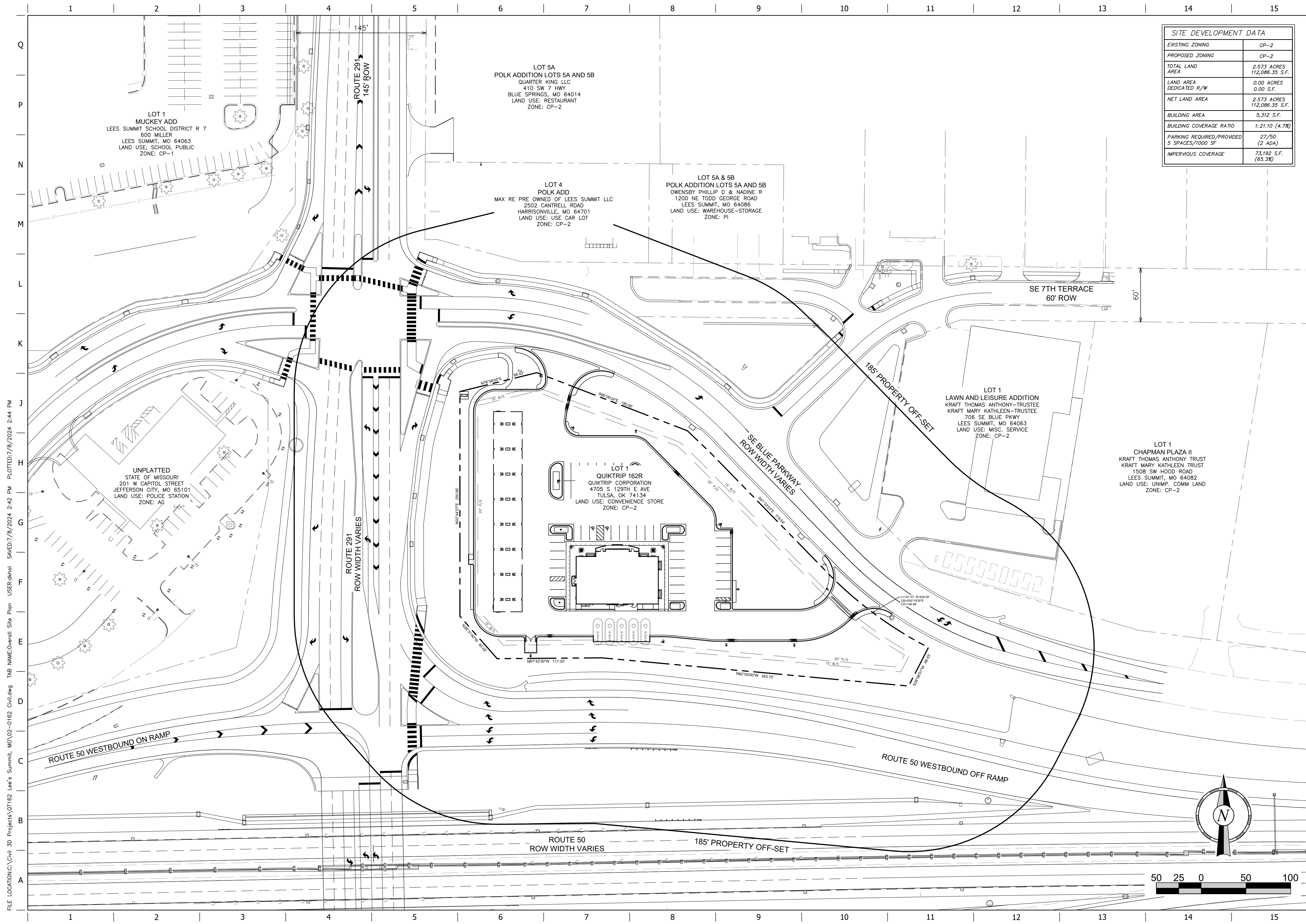
REV	DATE	DESCRIPTION

ORIGINAL ISSUE DATE: 07/08/2024


SHEET TITLE:
COVER SHEET

SHEET NUMBER:
C001

FILE LOCATION: C:\Civil 3D Projects\0162 Civil.dwg USER: rdh@mdg.com DATE: 7/8/2024 2:42 PM PLOTTED: 7/8/2024 2:44 PM



SITE DEVELOPMENT DATA	
EXISTING ZONING	CP-2
PROPOSED ZONING	CP-2
TOTAL LAND AREA	2.573 ACRES 112,086.35 S.F.
LAND AREA DEDICATED R/W	0.00 ACRES 0.00 S.F.
NET LAND AREA	2.573 ACRES 112,086.35 S.F.
BUILDING AREA	5,312 S.F.
BUILDING COVERAGE RATIO	1:21.10 (4.7%)
PARKING REQUIRED/PROVIDED 5 SPACES/1000 SF	27/50 (2 ADA)
IMPERVIOUS COVERAGE	73,192 S.F. (65.3%)




PROJECT NO.: 02-0162

MDG
Midwest Design Group
Kansas City

PO Box 860015
Shawnee, KS 66286-0015
P 913.248.9385

QuikTrip No. 0162
801 SE M-291 HWY
LEES SUMMIT, JACKSON CO., MO



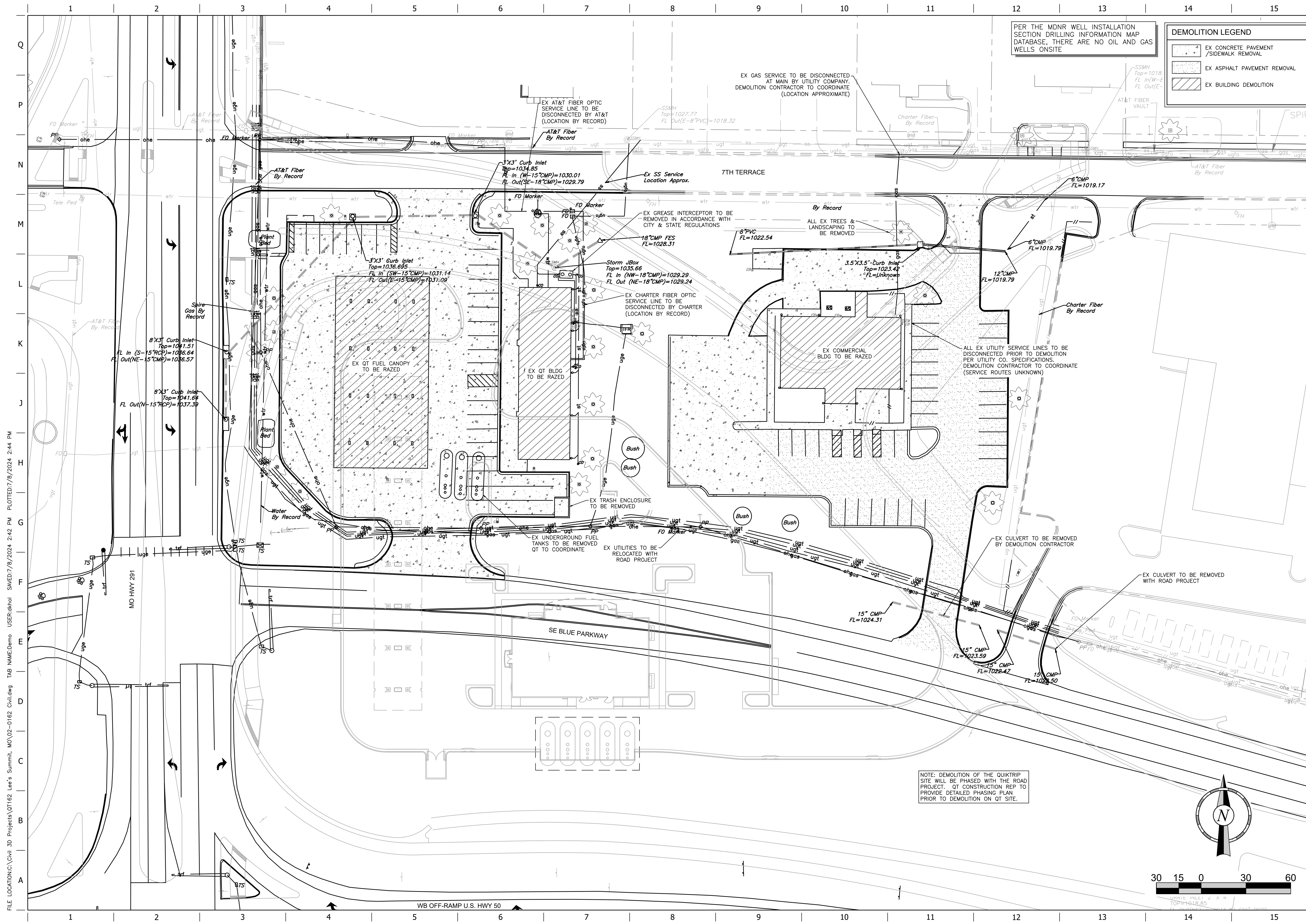
PROTOTYPE: P-118
DIVISION: 02
VERSION: 001
DESIGNED BY: CSH
DRAWN BY: CSH
REVIEWED BY: TRW

REV	DATE	DESCRIPTION

SHEET TITLE:
OVERALL SITE PLAN

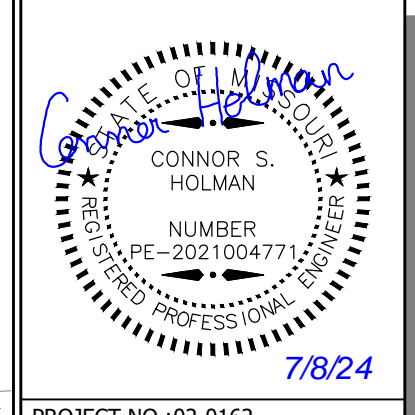
SHEET NUMBER:
C010

FILE LOCATION: C:\Civil 3D Projects\01162 Lee's Summit, MO\02-0162 Civil.dwg TAB NAME: Overall Site Plan USER: rskhal SW: 07/18/2024 2:44 PM PLOTTED: 7/18/2024 2:44 PM



PER THE MDNR WELL INSTALLATION SECTION DRILLING INFORMATION MAP DATABASE, THERE ARE NO OIL AND GAS WELLS ONSITE

DEMOLITION LEGEND	
	EX CONCRETE PAVEMENT /SIDEWALK REMOVAL
	EX ASPHALT PAVEMENT REMOVAL
	EX BUILDING DEMOLITION



MDG
Midwest Design Group
Kansas City
PO Box 860015
Shawnee, KS 66286-0015
P 913.248.9385

QuikTrip No. 0162
801 SE M-291 HWY
LEES SUMMIT, JACKSON CO., MO



PROTOTYPE: P-118
DIVISION: 02
VERSION: 001
DESIGNED BY: CSH
DRAWN BY: CSH
REVIEWED BY: TRW


REV	DATE	DESCRIPTION

SHEET TITLE:
DEMOLITION PLAN

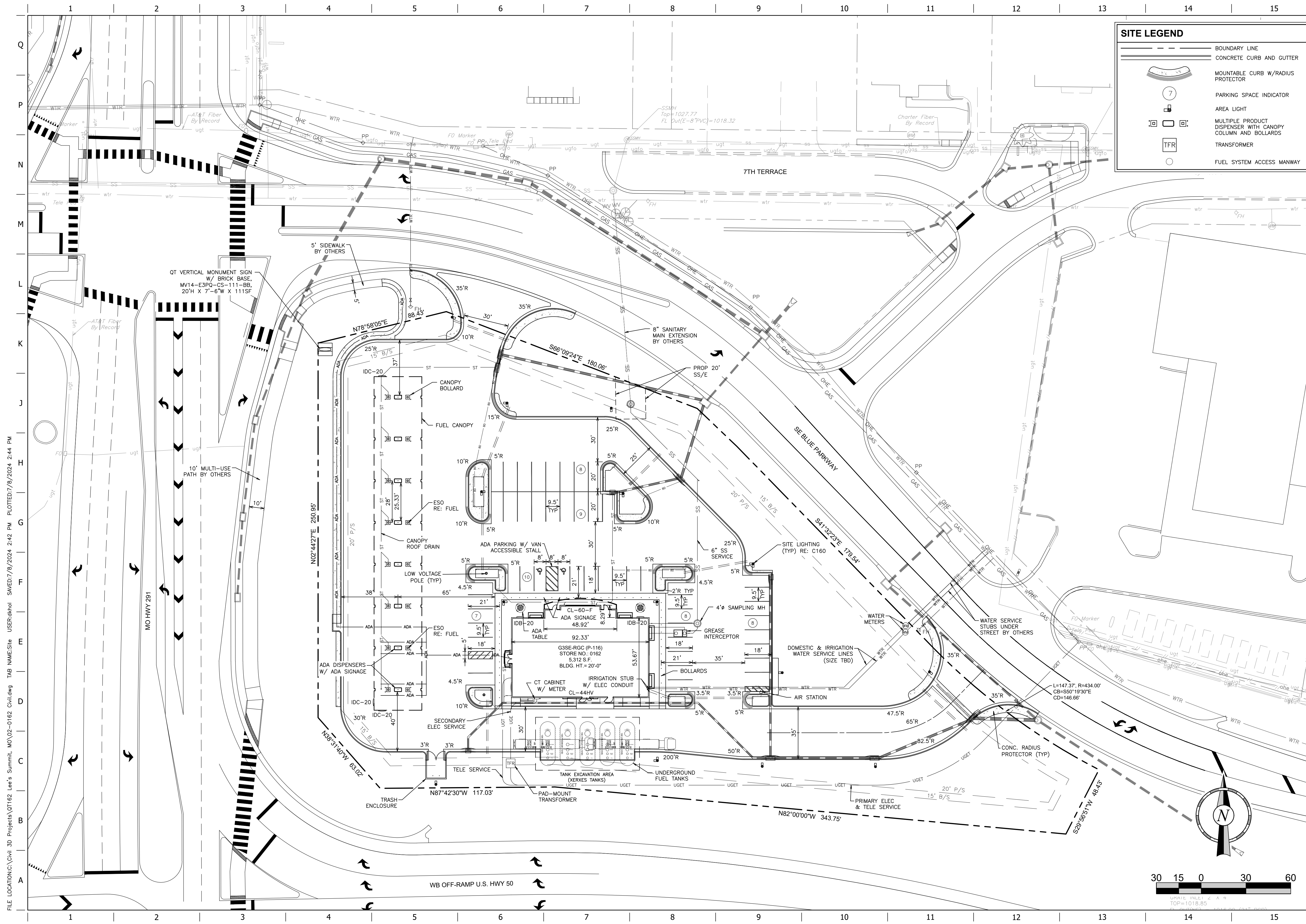
SHEET NUMBER:
C030

ORIGINAL ISSUE DATE: 07/08/2024

NOTE: DEMOLITION OF THE QUIKTRIP SITE WILL BE PHASED WITH THE ROAD PROJECT. QT CONSTRUCTION REP TO PROVIDE DETAILED PHASING PLAN PRIOR TO DEMOLITION ON QT SITE.



FILE LOCATION: C:\Civil 3D Projects\01162 Lees Summit, MO\02-0162 Civil.dwg TAB NAME: Demo USER: rdaniel SAVES: 7/8/2024 2:42 PM PLOTTED: 7/8/2024 2:44 PM



SITE LEGEND	
	BOUNDARY LINE
	CONCRETE CURB AND GUTTER
	MOUNTABLE CURB W/RADIUS PROTECTOR
	PARKING SPACE INDICATOR
	AREA LIGHT
	MULTIPLE PRODUCT DISPENSER WITH CANOPY COLUMN AND BOLLARDS
	TRANSFORMER
	FUEL SYSTEM ACCESS MANWAY

PROJECT NO.: 02-0162

 Midwest Design Group
 Kansas City
 PO Box 860015
 Shawnee, KS 66286-0015
 P 913.248.9385

QuikTrip No. 0162
 801 SE M-291 HWY
 LEES SUMMIT, JACKSON CO., MO

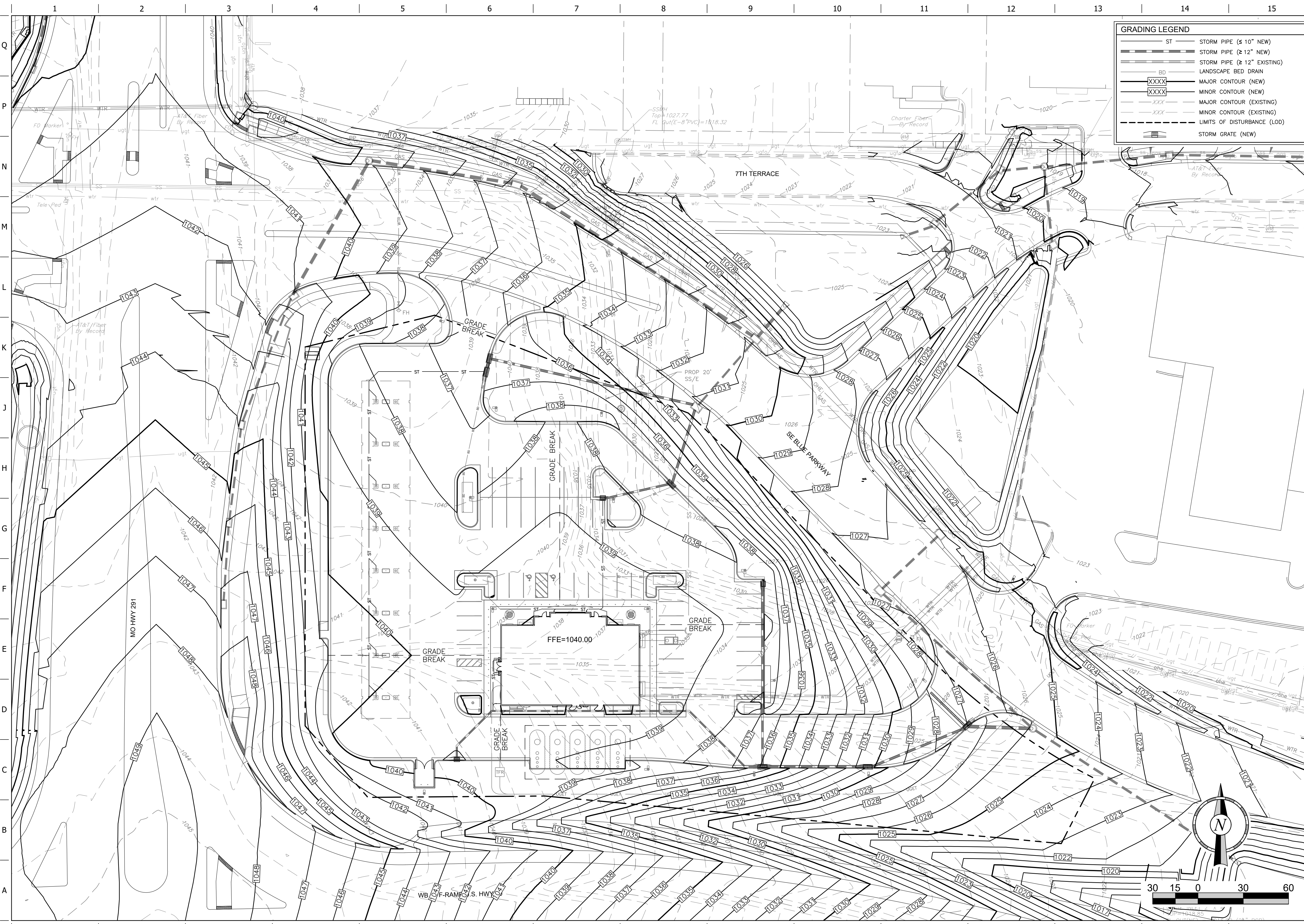
© COPYRIGHT QUIKTRIP CORPORATION 2011. ANY UNAUTHORIZED USE, REPRODUCTION, PUBLICATION, DISTRIBUTION, OR SALE IN WHOLE OR IN PART, IS STRICTLY FORBIDDEN.
 PROTOTYPE: P-118
 DIVISION: 02
 VERSION: 001
 DESIGNED BY: CSH
 DRAWN BY: CSH
 REVIEWED BY: TRW

REV	DATE	DESCRIPTION

ORIGINAL ISSUE DATE: 07/08/2024
 SHEET TITLE:
 SITE PLAN
 SHEET NUMBER:
C100

FILE LOCATION: C:\Civl 3D Projects\01162 Lees Summit, MO\02-0162 Civil.dwg TAB NAME: Site USER: Rabihol SAVED: 7/9/2024 2:42 PM PLOTTED: 7/9/2024 2:44 PM

FILE LOCATION: C:\Civil 3D Projects\01162 Lee's Summit, MO\02-0162 Civil.dwg TAB NAME: Grading USER: skahal SAVED: 7/8/2024 2:42 PM PLOTTED: 7/9/2024 2:45 PM



GRADING LEGEND

ST	STORM PIPE (≤ 10" NEW)
ST	STORM PIPE (≥ 12" NEW)
ST	STORM PIPE (≥ 12" EXISTING)
BD	LANDSCAPE BED DRAIN
XXX	MAJOR CONTOUR (NEW)
XXX	MINOR CONTOUR (NEW)
XXX	MAJOR CONTOUR (EXISTING)
XXX	MINOR CONTOUR (EXISTING)
---	LIMITS OF DISTURBANCE (LOD)
SG	STORM GRATE (NEW)

CONNOR S. HOLMAN
 LICENSE NO. PE-232104771
 STATE OF MISSOURI

PROJECT NO.: 02-0162

MDG
 Midwest Design Group
 Kansas City
 PO Box 860015
 Shawnee, KS 66286-0015
 P 913.248.9385

QuikTrip No. 0162
 801 SE M-291 HWY
 LEES SUMMIT, JACKSON CO., MO

© COPYRIGHT QUIKTRIP CORPORATION 2011
 ANY UNAUTHORIZED USE, REPRODUCTION,
 PUBLICATION, DISTRIBUTION, OR SALE IN
 WHOLE OR IN PART, IS STRICTLY FORBIDDEN.

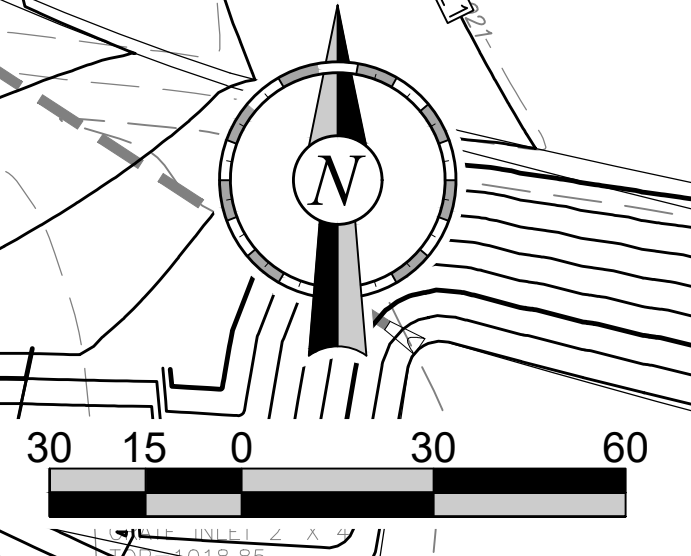
PROTOTYPE: P-118
 DIVISION: 02
 VERSION: 001
 DESIGNED BY: CSH
 DRAWN BY: CSH
 REVIEWED BY: TRW

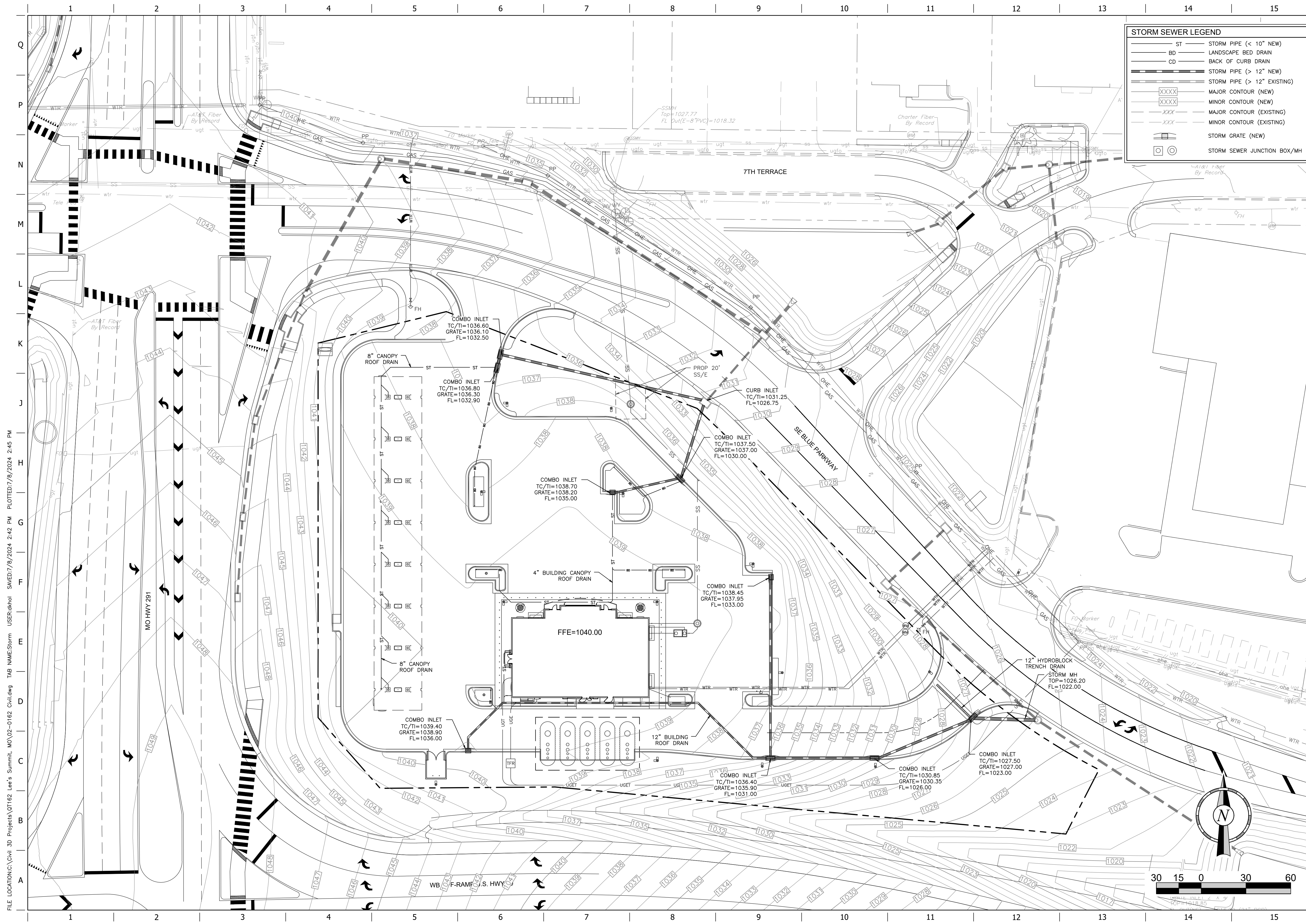
REV	DATE	DESCRIPTION

SHEET TITLE:
 GRADING PLAN

SHEET NUMBER:
C110

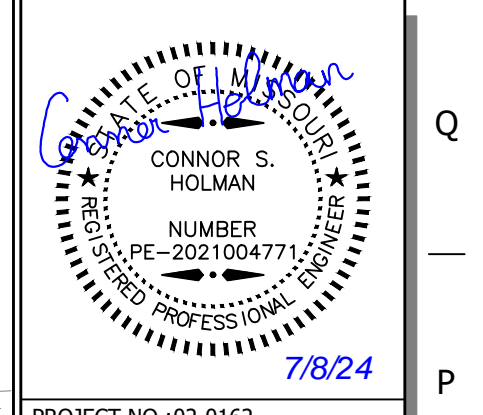
ORIGINAL ISSUE DATE: 07/08/2024





STORM SEWER LEGEND

- ST STORM PIPE (< 10" NEW)
- BD LANDSCAPE BED DRAIN
- CD BACK OF CURB DRAIN
- STORM PIPE (> 12" NEW)
- STORM PIPE (> 12" EXISTING)
- XXXX MAJOR CONTOUR (NEW)
- XXXX MINOR CONTOUR (NEW)
- XXX MAJOR CONTOUR (EXISTING)
- XXX MINOR CONTOUR (EXISTING)
- Storm Grate (New)
- Storm Sewer Junction Box/MH



PROJECT NO.: 02-0162

MDG
Midwest Design Group
Kansas City

PO Box 860015
Shawnee, KS 66286-0015
P 913.248.9385

QuikTrip No. 0162
801 SE M-291 HWY
LEES SUMMIT, JACKSON CO., MO

QT

© COPYRIGHT QUIKTRIP CORPORATION 2011
ANY UNAUTHORIZED USE, REPRODUCTION,
PUBLICATION, DISTRIBUTION, OR SALE IN
WHOLE OR IN PART, IS STRICTLY FORBIDDEN.

PROTOTYPE: P-118
DIVISION: 02
VERSION: 001
DESIGNED BY: CSH
DRAWN BY: CSH
REVIEWED BY: TRW


REV	DATE	DESCRIPTION

ORIGINAL ISSUE DATE: 07/08/2024

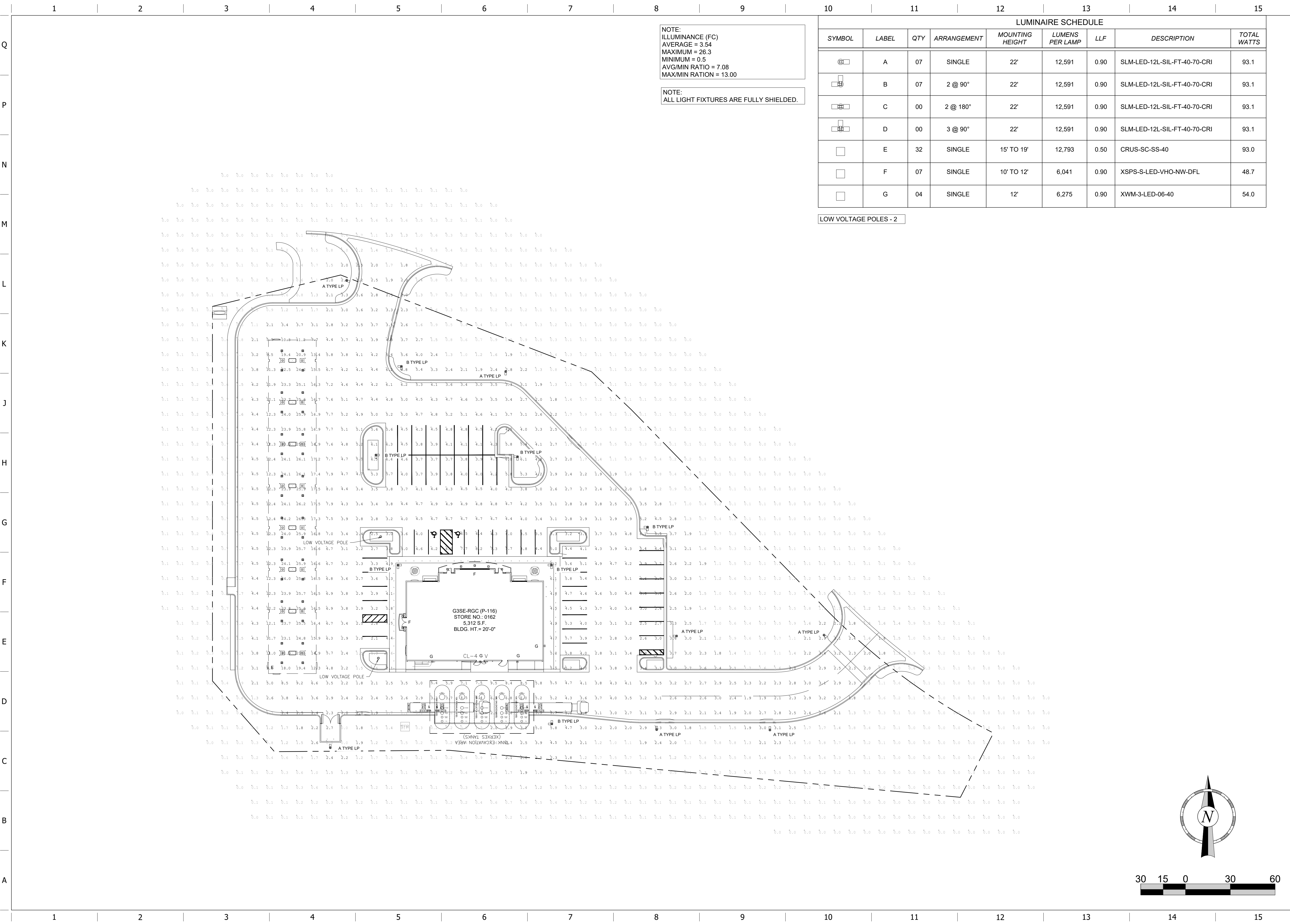
SHEET TITLE:
STORM SEWER PLAN

SHEET NUMBER:
C120

FILE LOCATION: C:\Civi 3D Projects\01162 Lees Summit, MO\02-0162 Civil.dwg TAB NAME: Storm USE: Civil PLOTTED: 7/19/2024 2:45 PM



FILE LOCATION: C:\Users\Lee\3D Projects\01162 Lee's Summit, MO\01-0162 Photometric.dwg TAB NAME: Photometric.dwg USER: Connor SAVES: 05/25/2024 10:05 AM PLOTTED: 7/8/2024 2:45 PM



NOTE:
ILLUMINANCE (FC)
AVERAGE = 3.54
MAXIMUM = 26.3
MINIMUM = 0.5
AVG/MIN RATIO = 7.08
MAX/MIN RATIO = 13.00

NOTE:
ALL LIGHT FIXTURES ARE FULLY SHIELDED.

LUMINAIRE SCHEDULE								
SYMBOL	LABEL	QTY	ARRANGEMENT	MOUNTING HEIGHT	LUMENS PER LAMP	LLF	DESCRIPTION	TOTAL WATTS
	A	07	SINGLE	22'	12,591	0.90	SLM-LED-12L-SIL-FT-40-70-CRI	93.1
	B	07	2 @ 90°	22'	12,591	0.90	SLM-LED-12L-SIL-FT-40-70-CRI	93.1
	C	00	2 @ 180°	22'	12,591	0.90	SLM-LED-12L-SIL-FT-40-70-CRI	93.1
	D	00	3 @ 90°	22'	12,591	0.90	SLM-LED-12L-SIL-FT-40-70-CRI	93.1
	E	32	SINGLE	15' TO 19'	12,793	0.50	CRUS-SC-SS-40	93.0
	F	07	SINGLE	10' TO 12'	6,041	0.90	XSPS-S-LED-VHO-NW-DFL	48.7
	G	04	SINGLE	12'	6,275	0.90	XWM-3-LED-06-40	54.0

LOW VOLTAGE POLES - 2

QUIKTRIP SPECIFIED DRAWING

PROJECT NO.: 02-0162

Midwest Design Group
Kansas City

PO Box 860015
Shawnee, KS 66286-0015
P 913.248.9385

QuikTrip No. 0162

801 SE M-291 HWY
LEES SUMMIT, JACKSON CO., MO

© COPYRIGHT QUIKTRIP CORPORATION 2011
ANY UNAUTHORIZED USE, REPRODUCTION,
PUBLICATION, DISTRIBUTION, OR SALE IN
WHOLE OR IN PART, IS STRICTLY FORBIDDEN.

PROTOTYPE: P-118
DIVISION: 02
VERSION: 001
DESIGNED BY: CSH
DRAWN BY: CSH
REVIEWED BY: TRW

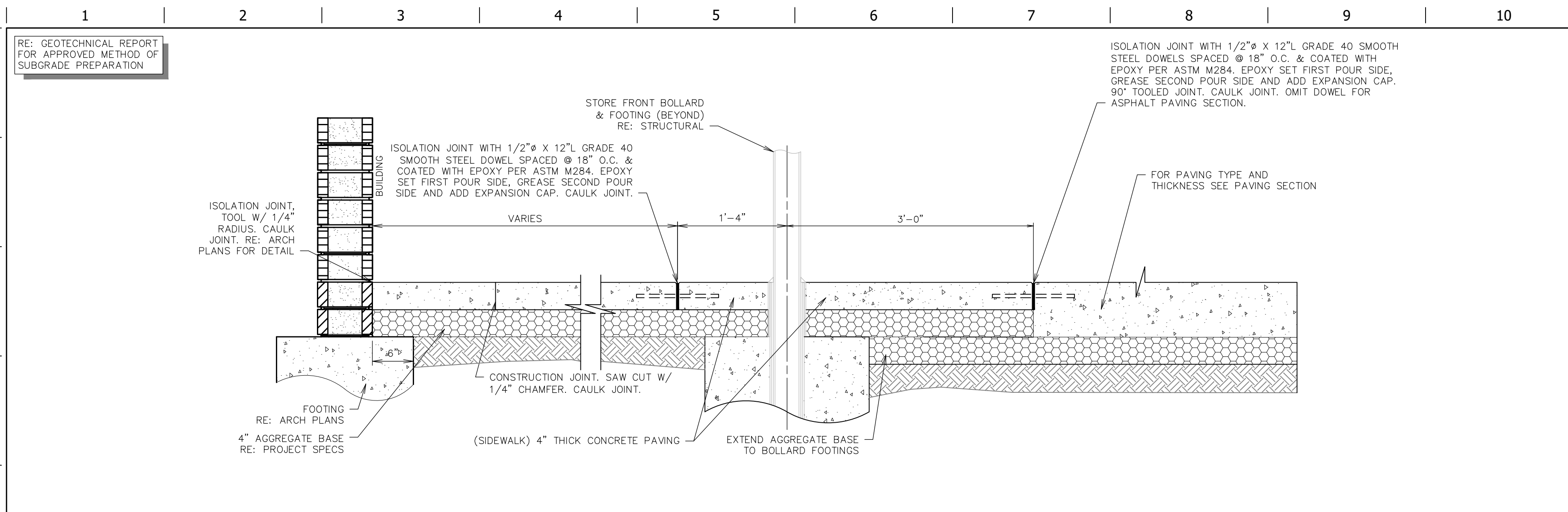
REV	DATE	DESCRIPTION

ORIGINAL ISSUE DATE: 07/08/2024

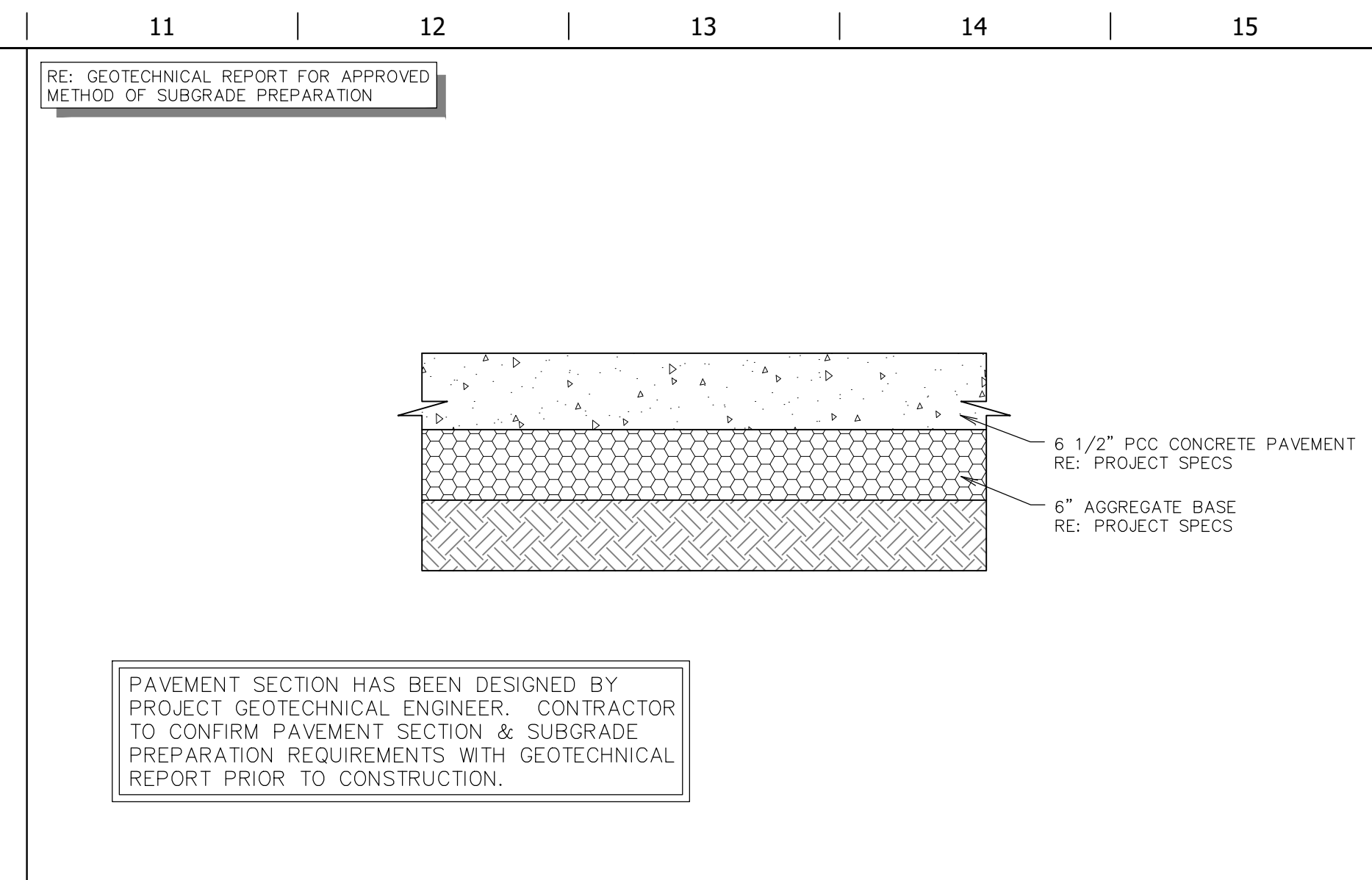
SHEET TITLE:
PHOTOMETRIC SITE PLAN

SHEET NUMBER:
C160

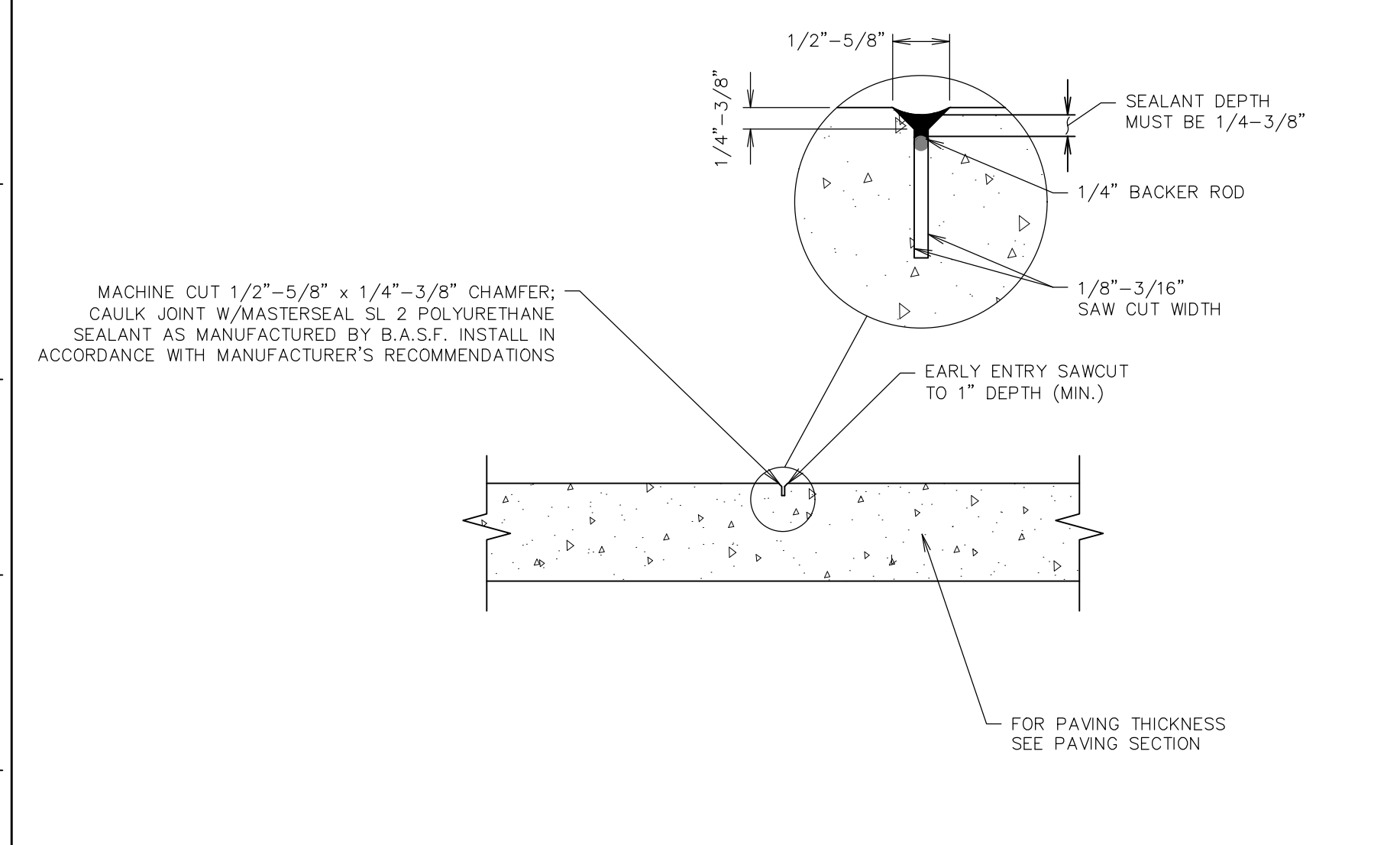
FILE LOCATION: C:\proj\30 Projects\0162 Lee's Summit, MO\02-0162 DETAILS PAVING.DWG TAB NAME: Paving Details Sheet 1 USER: Connor SAVED: 05/25/2024 9:14 AM PLOTTED: 07/08/2024 2:45 PM



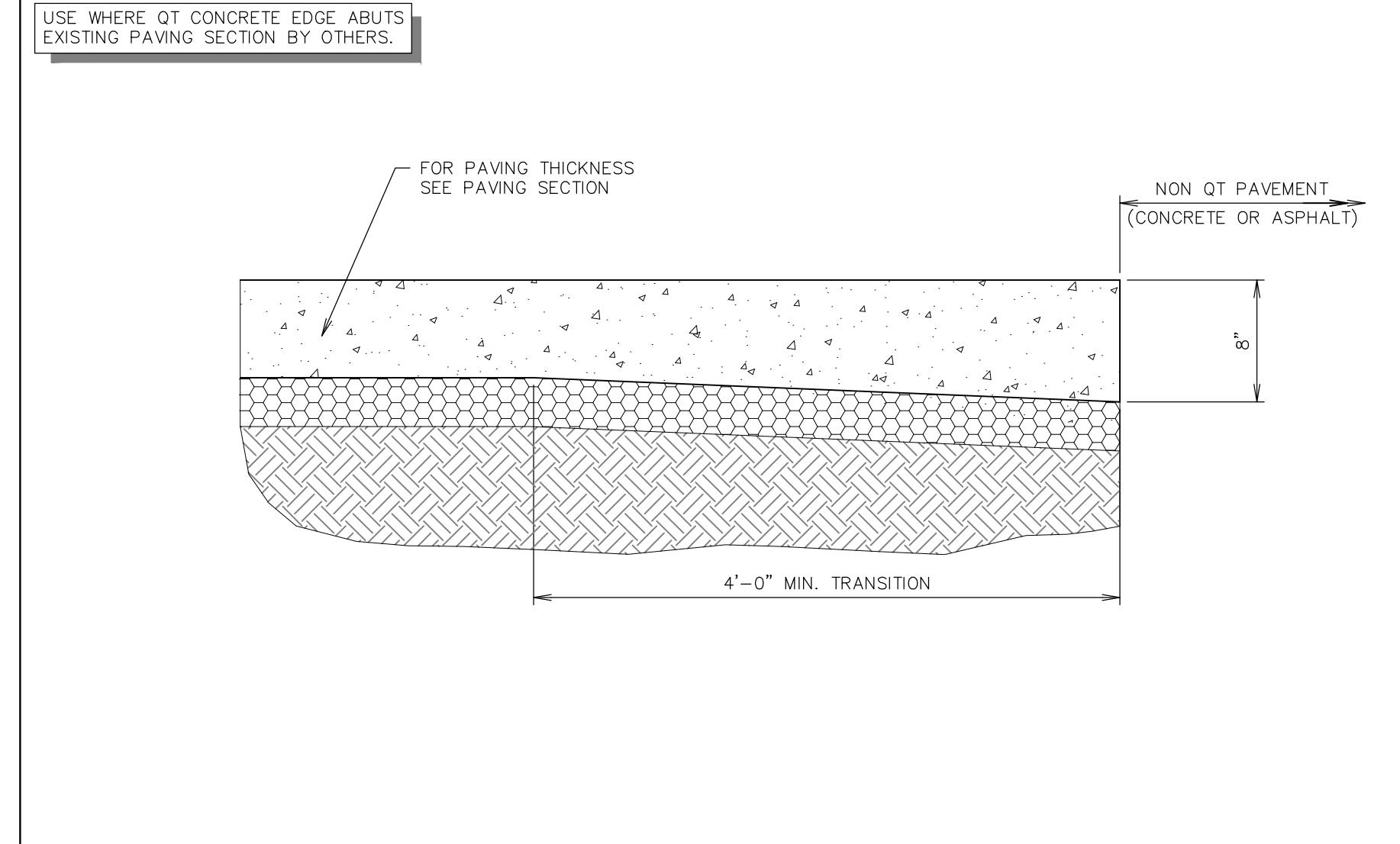
L1 PAVING SECTION THROUGH SITE AT BUILDING
SN: PD001C015



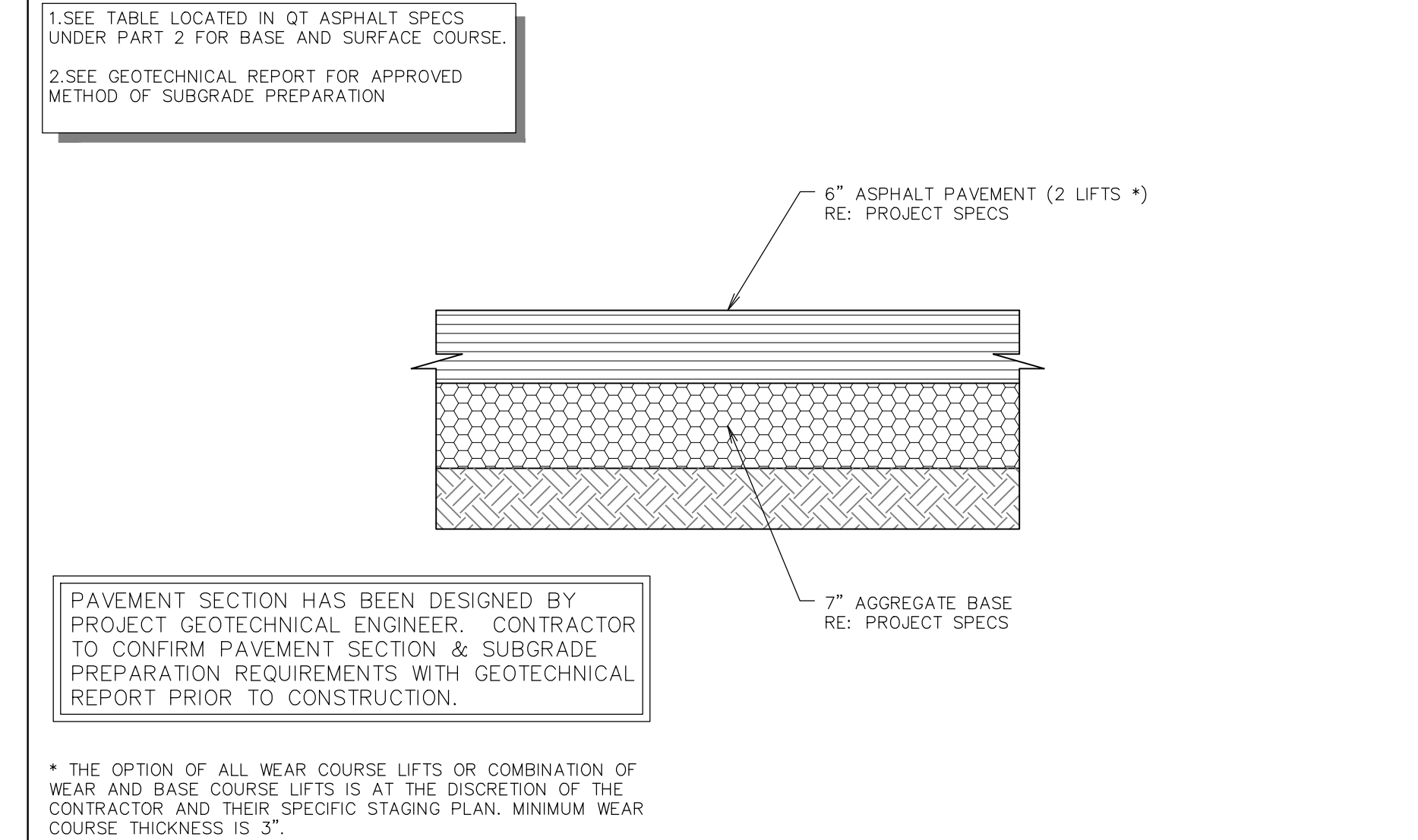
L11 CONCRETE PAVING SECTION 2 - STORE SIDE
NTS SN: PD055B005



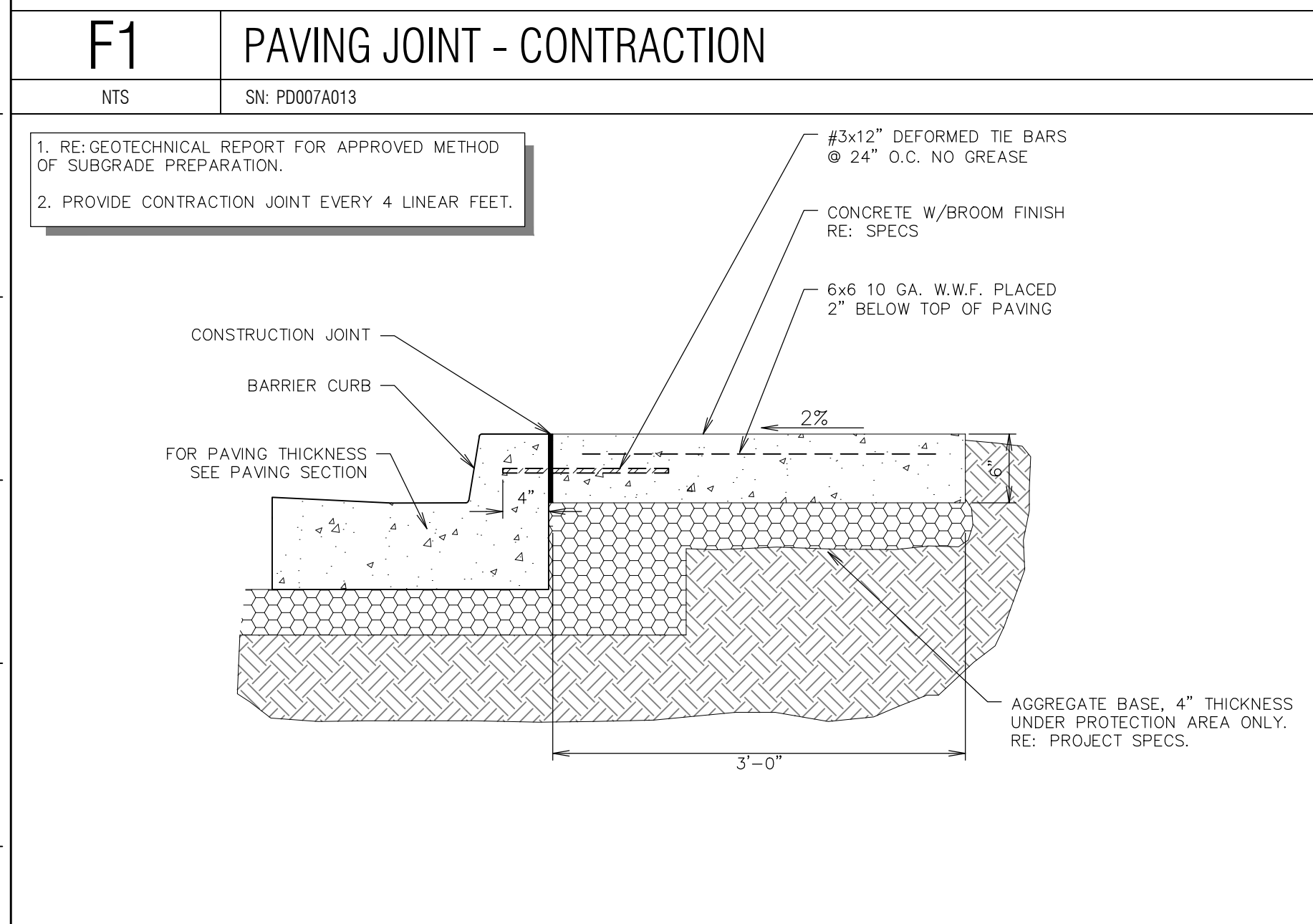
F1 PAVING JOINT - CONTRACTION
NTS SN: PD007A013



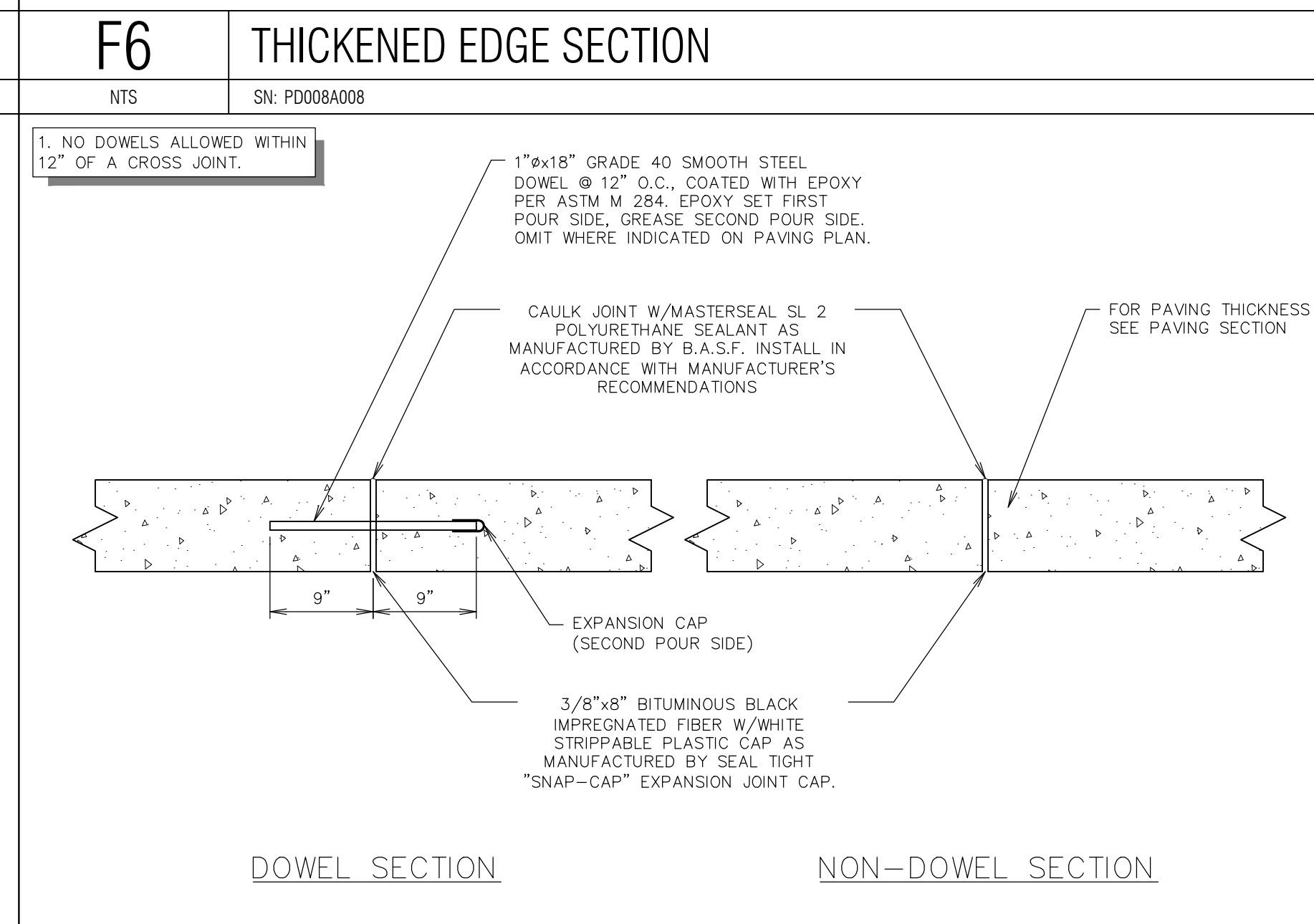
F6 THICKENED EDGE SECTION
NTS SN: PD008A008



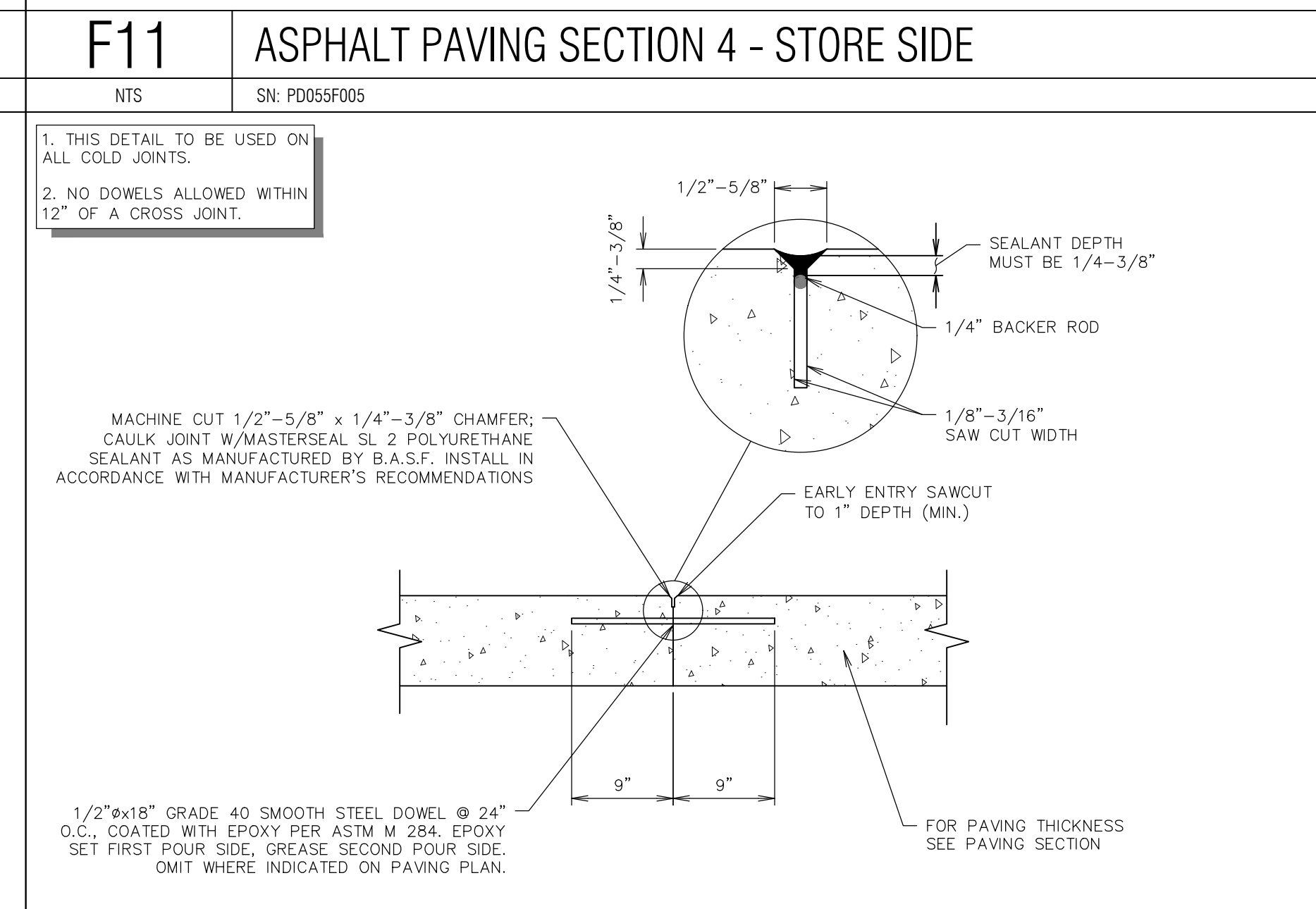
F11 ASPHALT PAVING SECTION 4 - STORE SIDE
NTS SN: PD055F005



A1 RUT PROTECTOR SECTION
NTS SN: PD060A005



A6 PAVING JOINT - ISOLATION
NTS SN: PD005A011



A11 PAVING JOINT - CONSTRUCTION
NTS SN: PD006A010

QUIKTRIP STANDARD DETAILS

PROJECT NO.: 02-0162

MDG
Midwest Design Group
Kansas City
PO Box 860015
Shawnee, KS 66286-0015
P 913.248.9385

QuikTrip No. 0162
801 SE M-291 HWY
LEES SUMMIT, JACKSON CO., MO

QT

© COPYRIGHT QUIKTRIP CORPORATION 2011
ANY UNAUTHORIZED USE, REPRODUCTION, PUBLICATION, DISTRIBUTION, OR SALE IN WHOLE OR IN PART, IS STRICTLY FORBIDDEN.

PROTOTYPE: P-118
DIVISION: 02
VERSION: 001
DESIGNED BY: CSH
DRAWN BY: CSH
REVIEWED BY: TRW

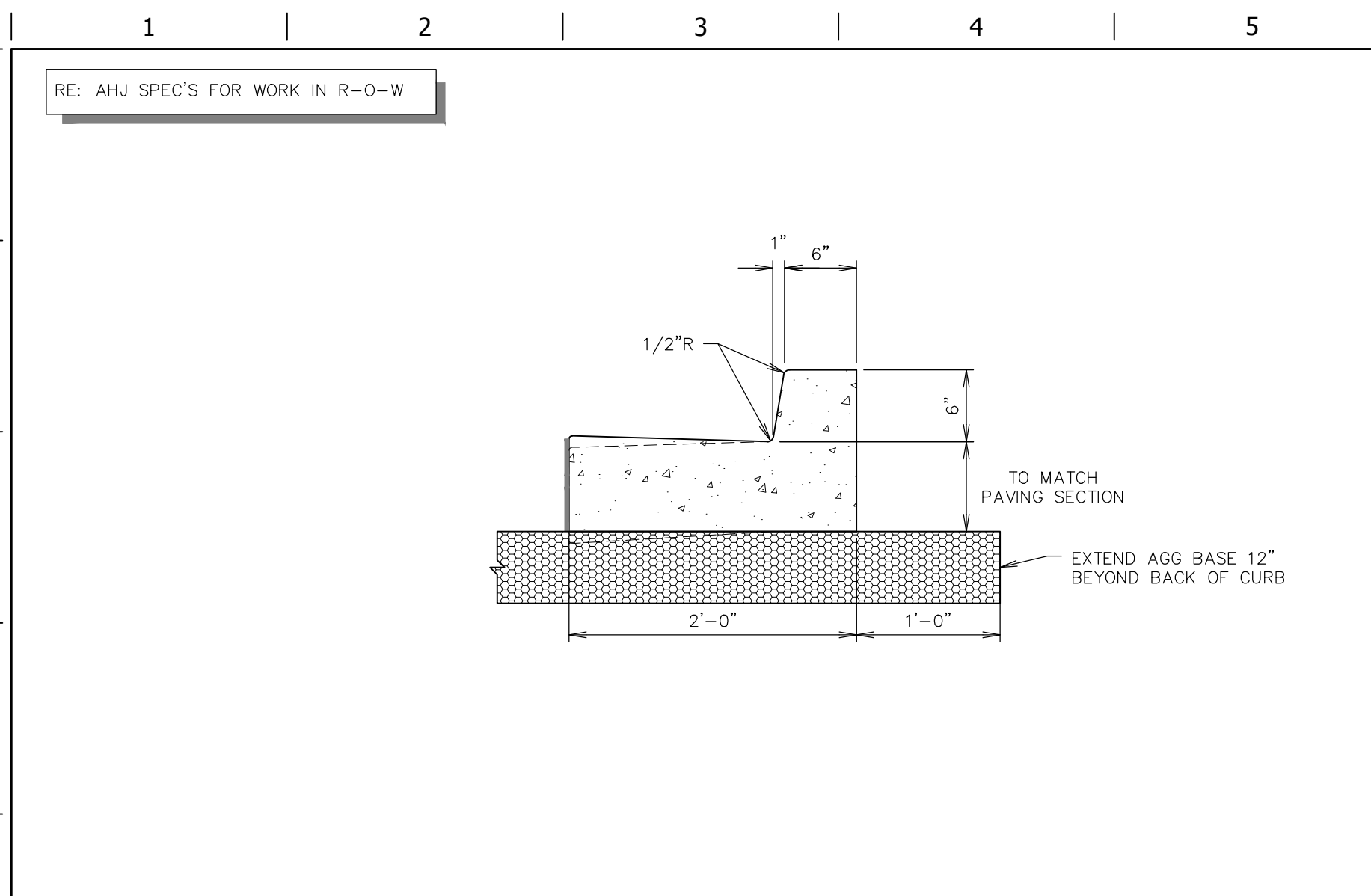
REV	DATE	DESCRIPTION

SHEET TITLE:
PAVING DETAILS

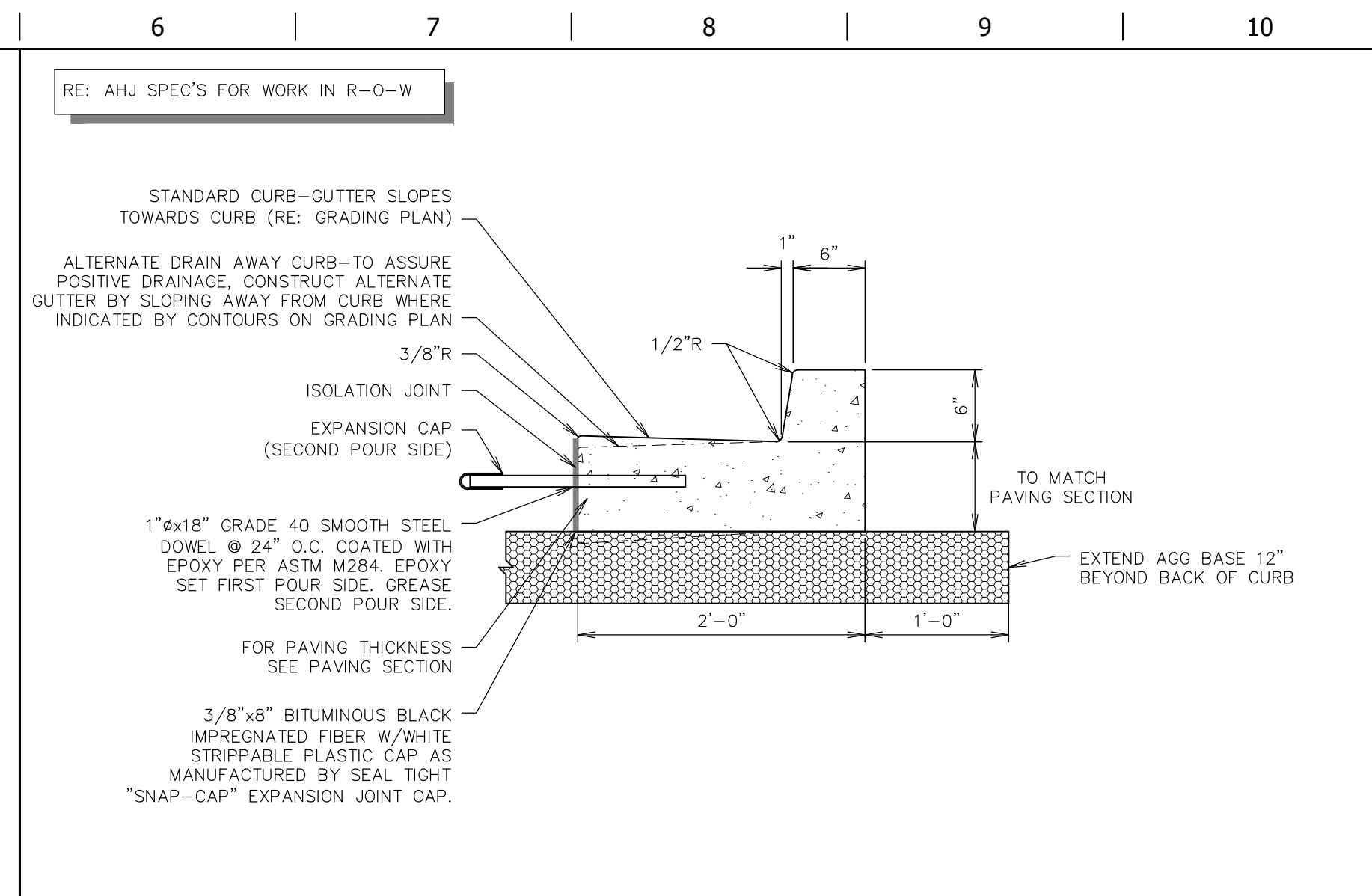
SHEET NUMBER:
C520

ORIGINAL ISSUE DATE: 07/08/2024

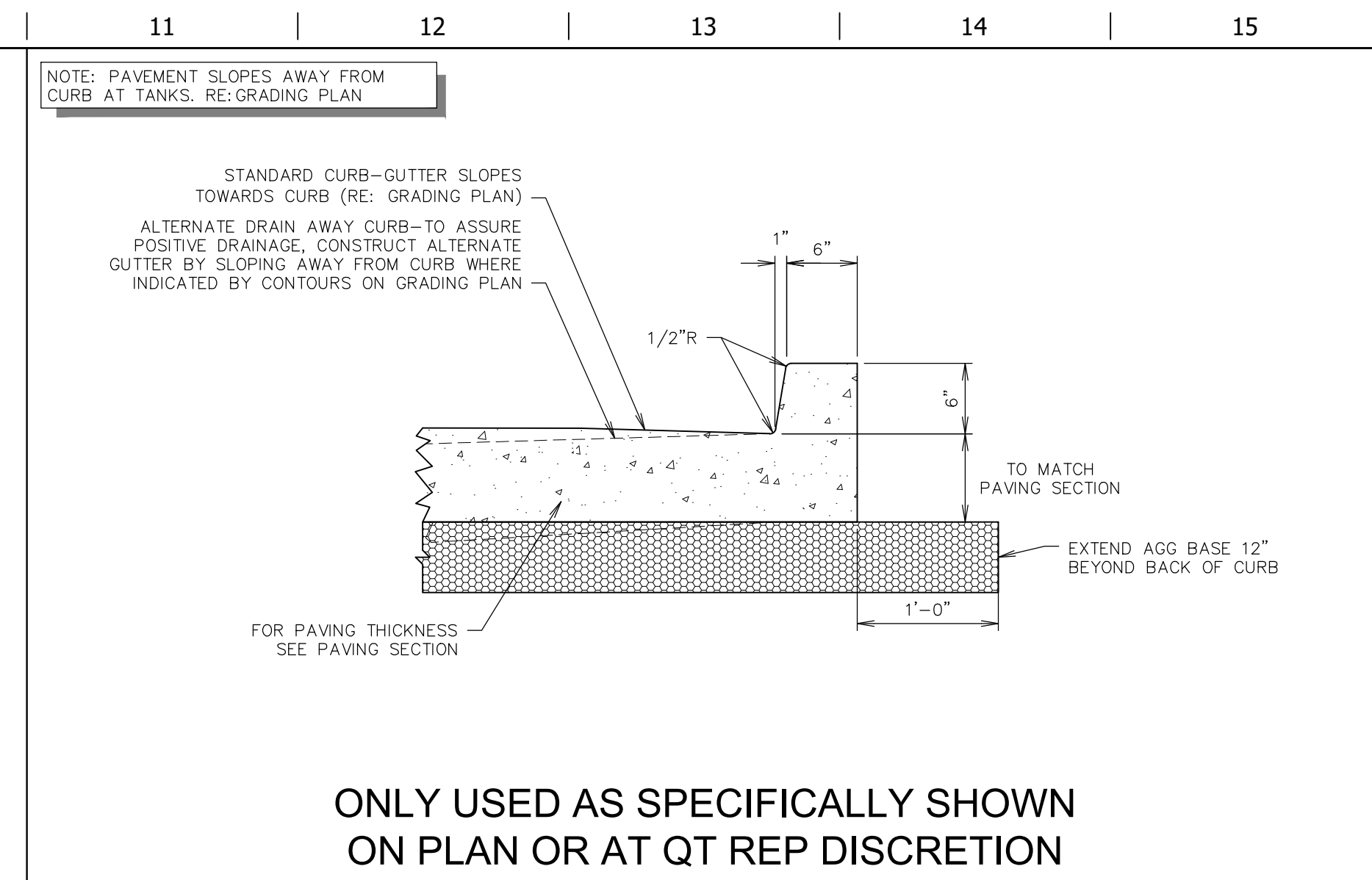
FILE LOCATION: C:\Civil 3D Projects\0162 Lee's Summit, MO\02-0162 DETAILS PAVING.DWG TAB NAME: Paving Detail Sheet 2 USER: Connor SNEDE/25/2024 9:14 AM PLOTTED: 7/9/2024 2:45 PM



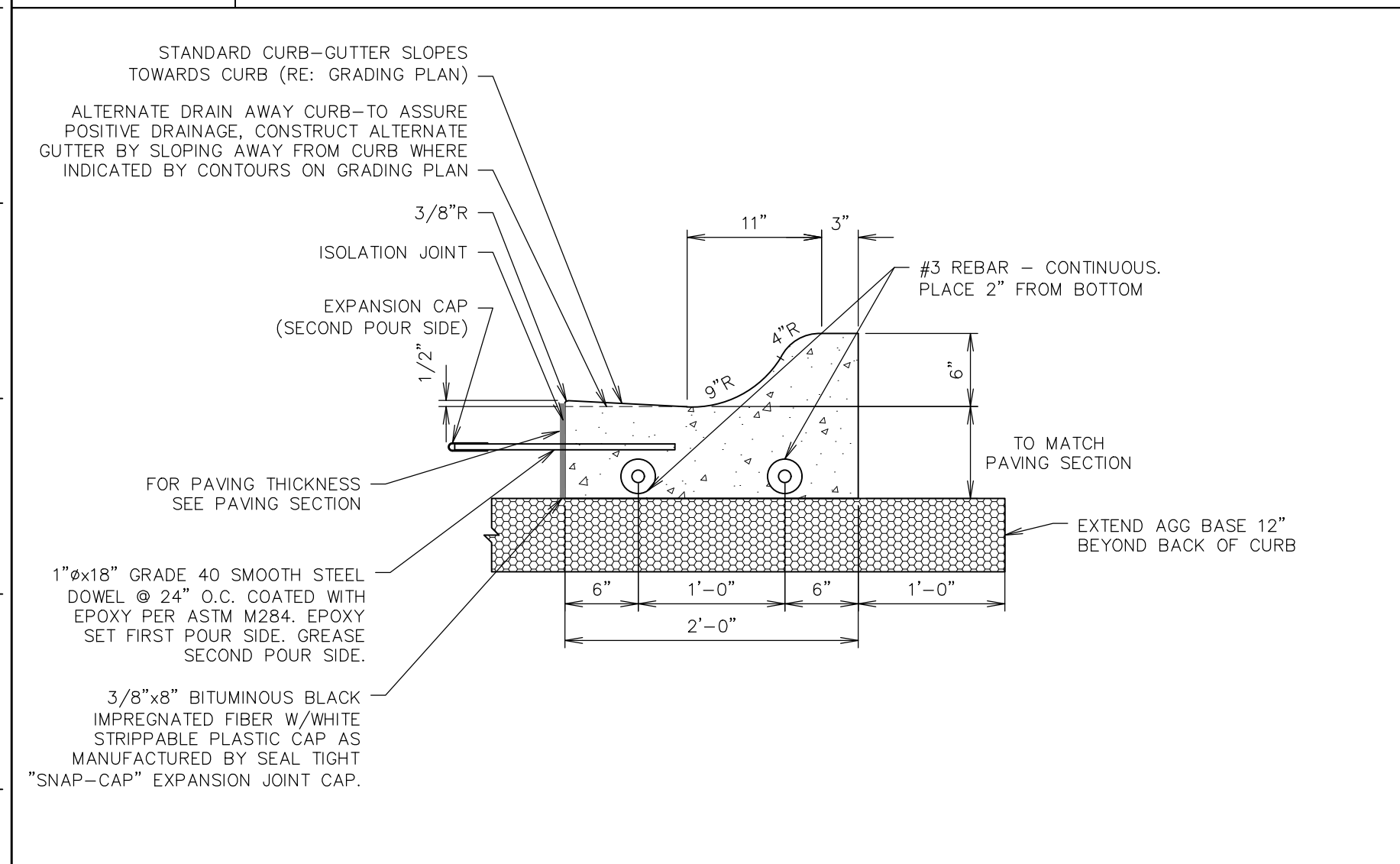
L1 CURB DETAIL - BARRIER
NTS SN: PD009A016




L6 CURB DETAIL - BARRIER DOWELED
NTS SN: PD009A016



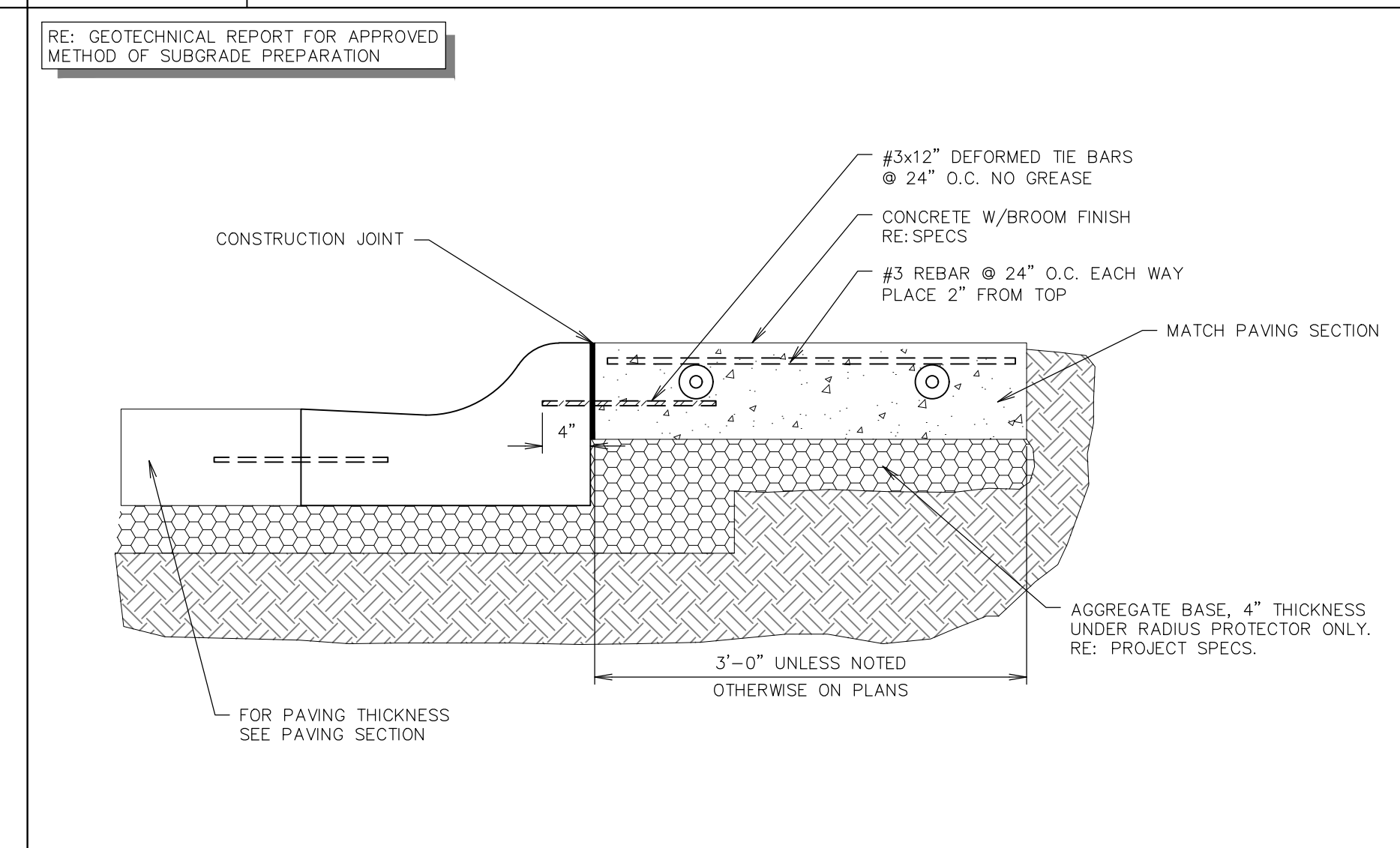
L11 MONOLITHIC CURB DETAIL - BARRIER
NTS SN: PD009B016



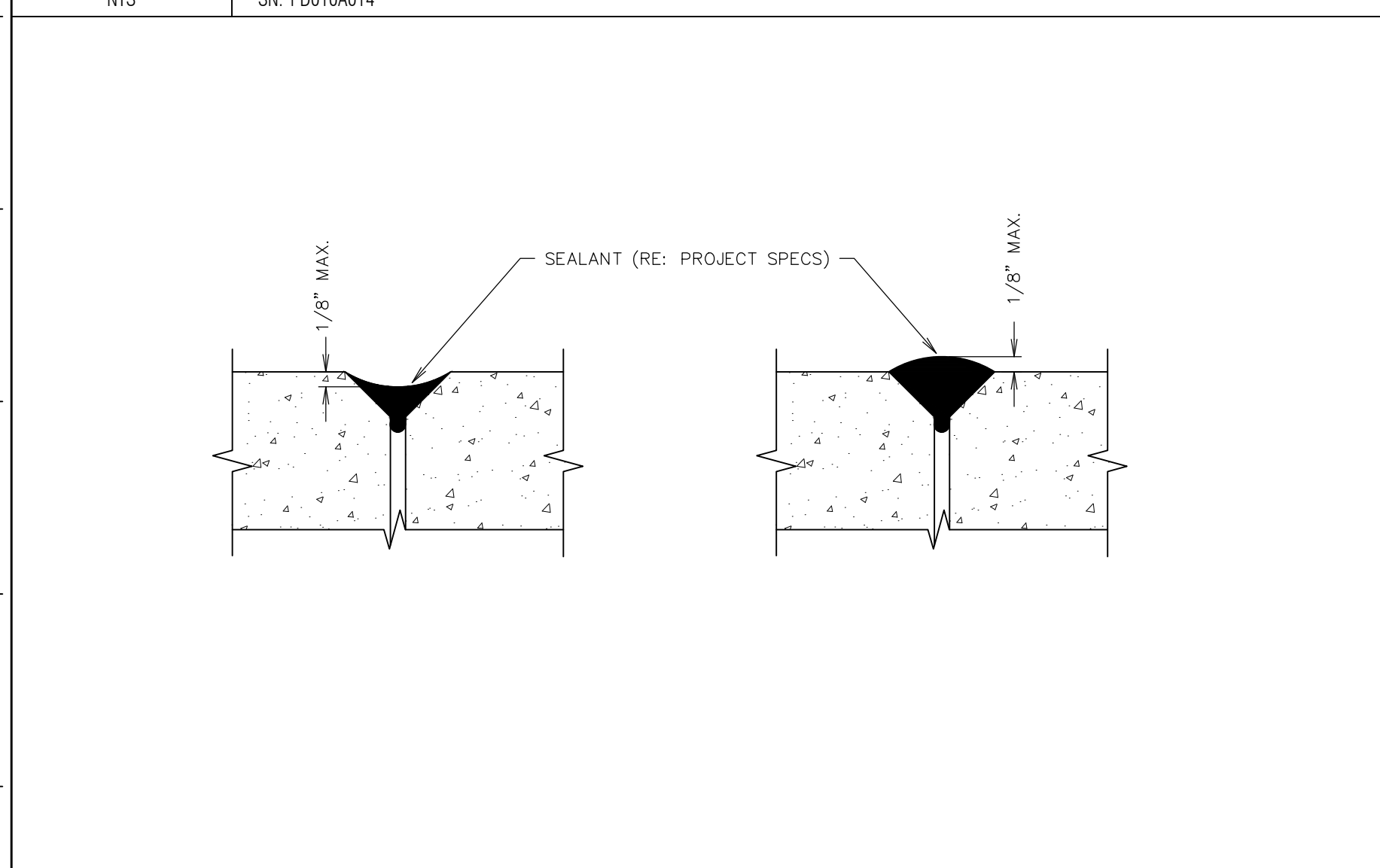
F1 CURB DETAIL - ROLLOVER / MOUNTABLE
NTS SN: PD010A014



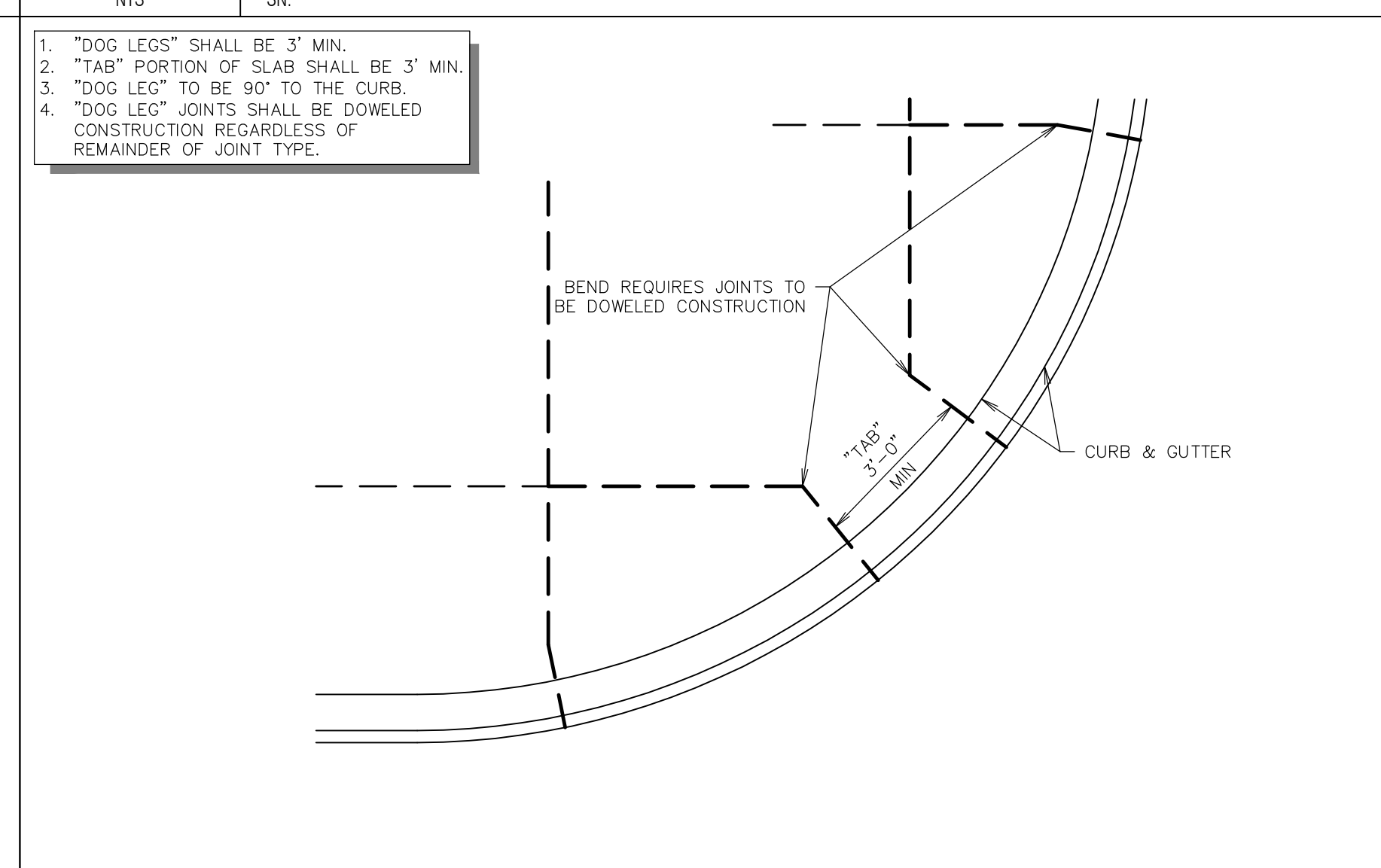
F6 NOT USED
NTS SN:



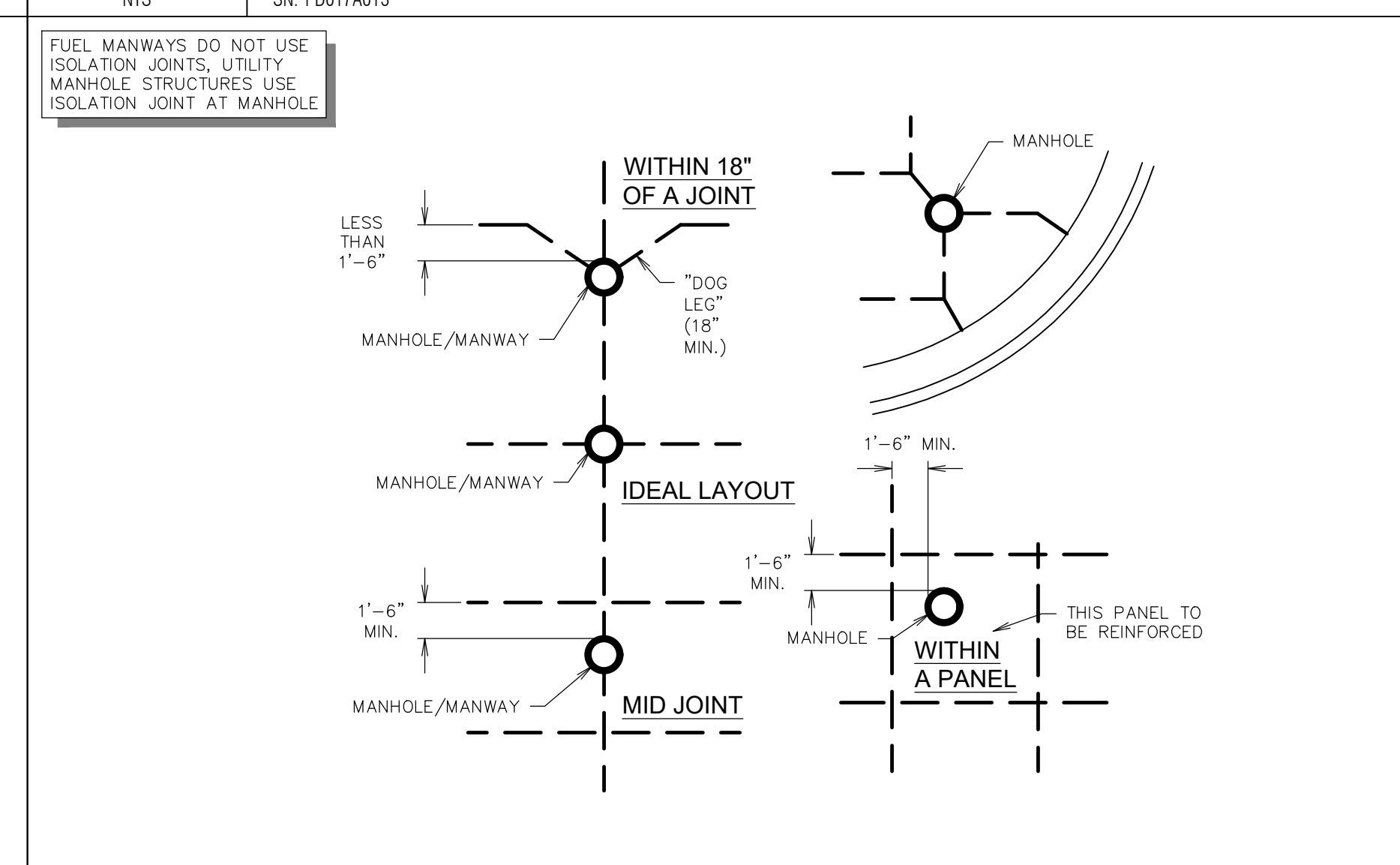
F11 STANDARD RADIUS PROTECTOR SECTION
NTS SN: PD017A013



A1 PAVING JOINT - SEALANT TOLERANCE DETAIL
NTS SN: PD042A003



A6 TYPICAL JOINT LAYOUT - AT RADIUS AND ANGLES
NTS SN: PD019A007



A11 TYPICAL MANHOLE / FUEL MANWAY JOINT LAYOUTS
NTS SN: PD021A003

QUIKTRIP STANDARD DETAILS

PROJECT NO.: 02-0162

PO Box 860015
Shawnee, KS 66286-0015
P 913.248.9385

QuikTrip No. 0162
801 SE M-291 HWY
LEES SUMMIT, JACKSON CO., MO

© COPYRIGHT QUIKTRIP CORPORATION 2011
ANY UNAUTHORIZED USE, REPRODUCTION,
PUBLICATION, DISTRIBUTION, OR SALE IN
WHOLE OR IN PART, IS STRICTLY FORBIDDEN.

PROTOTYPE: P-118
DIVISION: 02
VERSION: 001
DESIGNED BY: CSH
DRAWN BY: CSH
REVIEWED BY: TRW

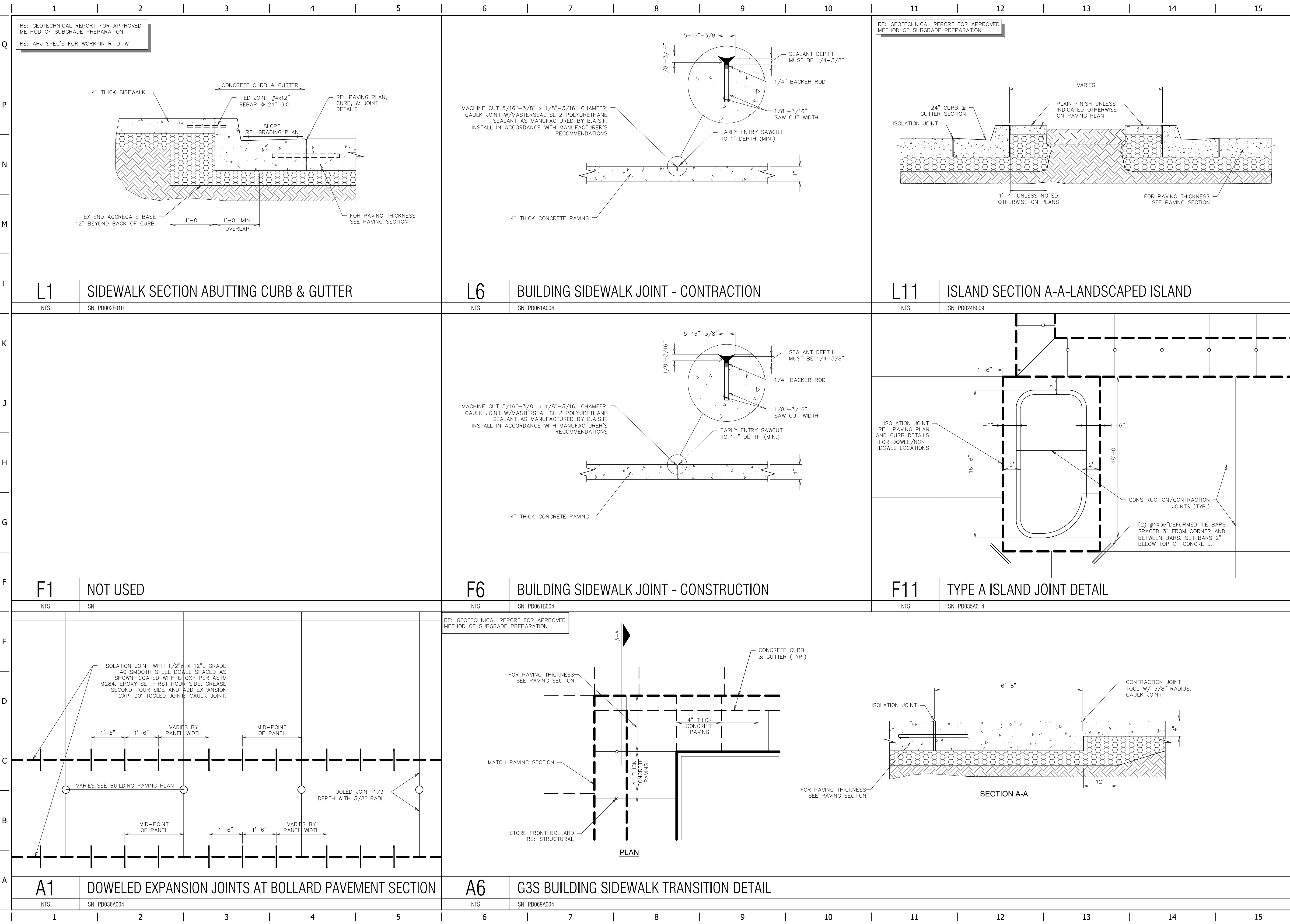
REV	DATE	DESCRIPTION

ORIGINAL ISSUE DATE: 07/08/2024

SHEET TITLE:
PAVING DETAILS

SHEET NUMBER:
C521

FILE LOCATION: C:\Civl 3D Projects\QT162 Lee's Summit, MO\02-0162 DETAILS PAVING.DWG TAB NAME: Paving Detail Sheet 3 USER: Connor SAVED: 6/25/2024 9:14 AM PLOTTED: 7/9/2024 2:45 PM



QUIKTRIP STANDARD DETAILS

PROJECT NO.: 02-0162

MDG
 Midwest Design Group
 Kansas City
 PO Box 860015
 Shawnee, KS 66286-0015
 P 913.248.9385

QuikTrip No. 0162
 801 SE M-291 HWY
 LEE'S SUMMIT, JACKSON CO., MO

QT

© COPYRIGHT QUIKTRIP CORPORATION 2011
 ANY UNAUTHORIZED USE, REPRODUCTION, PUBLICATION, DISTRIBUTION, OR SALE IN WHOLE OR IN PART, IS STRICTLY FORBIDDEN.

PROTOTYPE: P-118
 DIVISION: 02
 VERSION: 001
 DESIGNED BY: CSH
 DRAWN BY: CSH
 REVIEWED BY: TRW

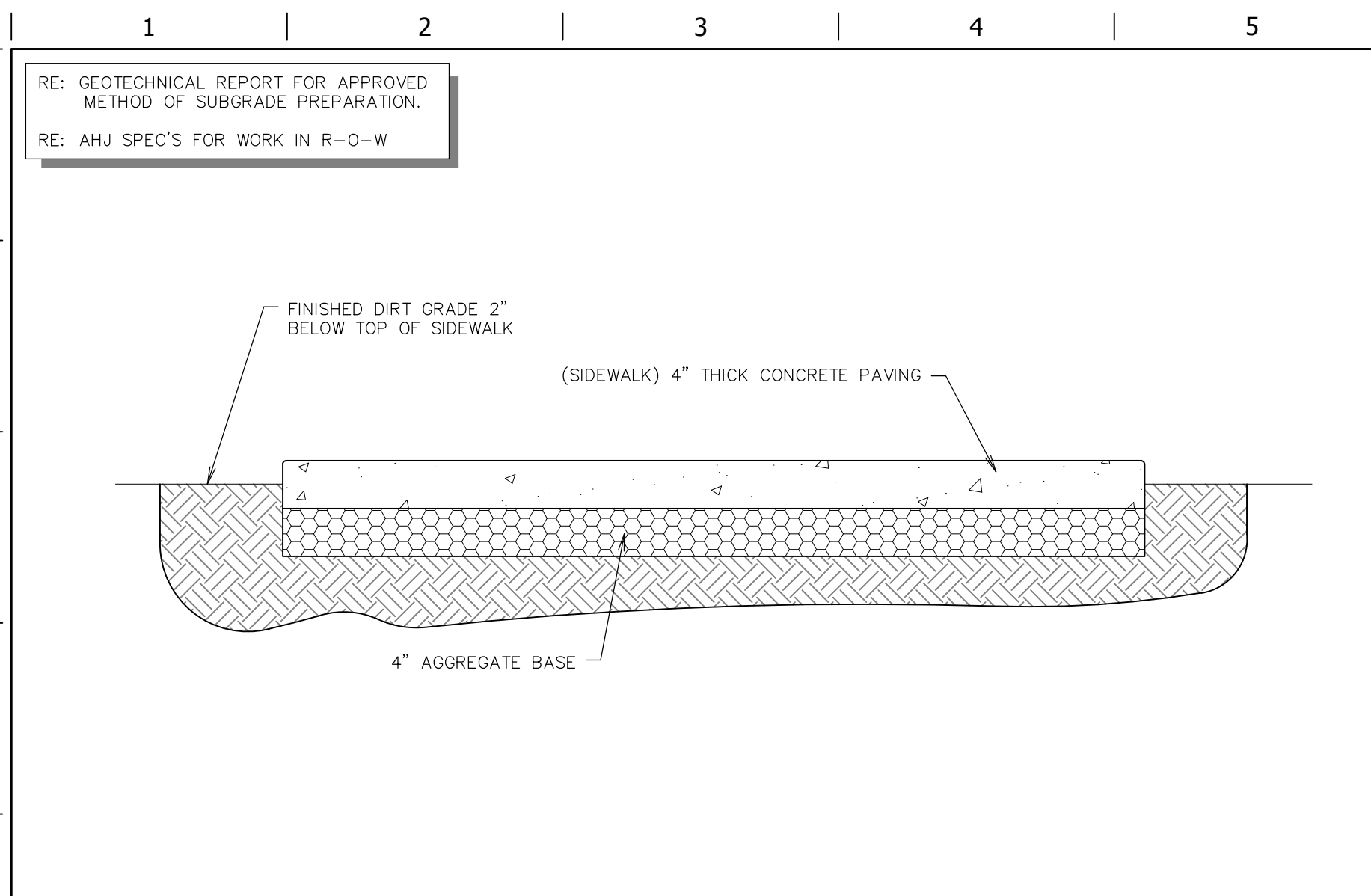
REV	DATE	DESCRIPTION

ORIGINAL ISSUE DATE: 07/08/2024

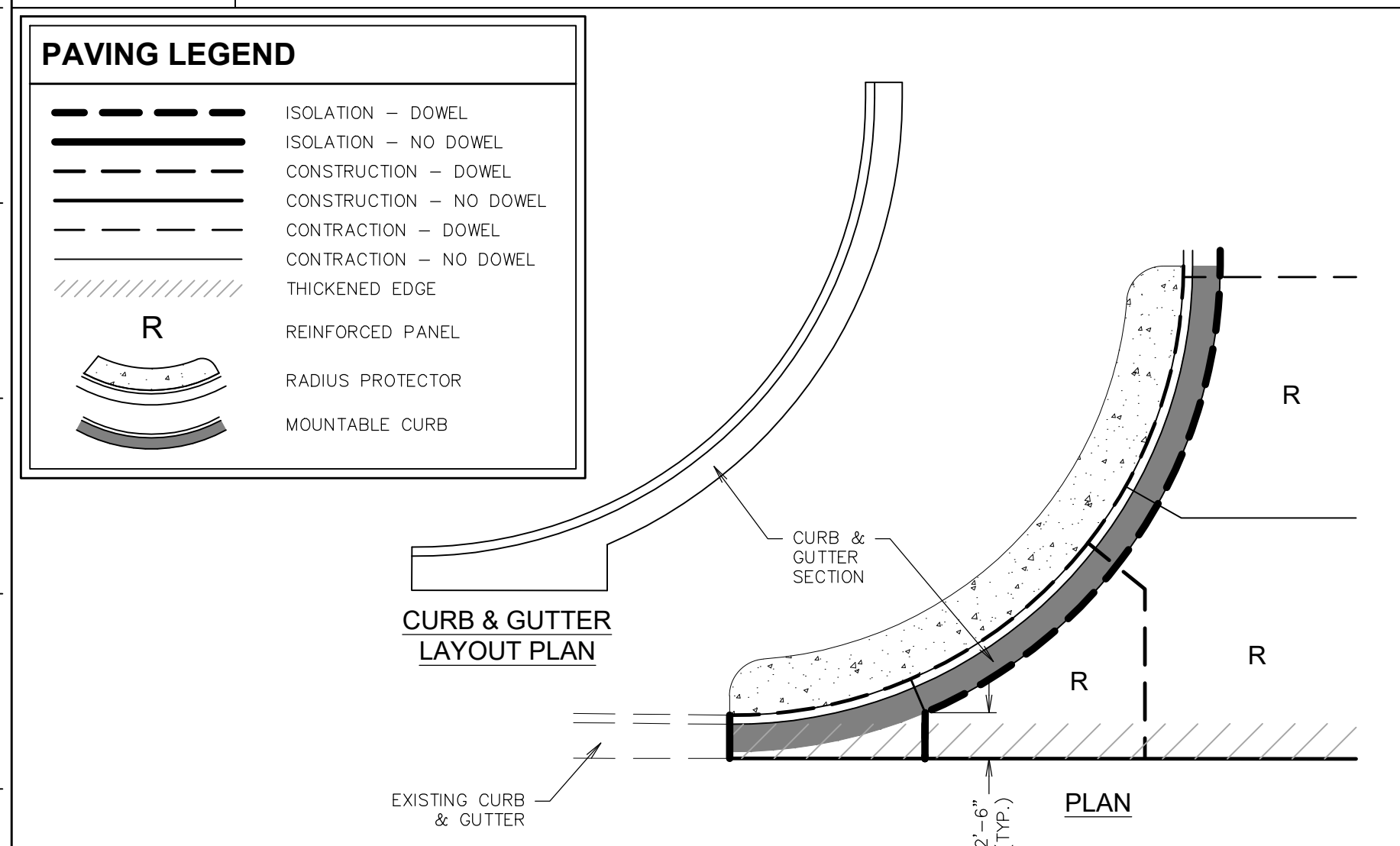
SHEET TITLE:
PAVING DETAILS

SHEET NUMBER:
C522

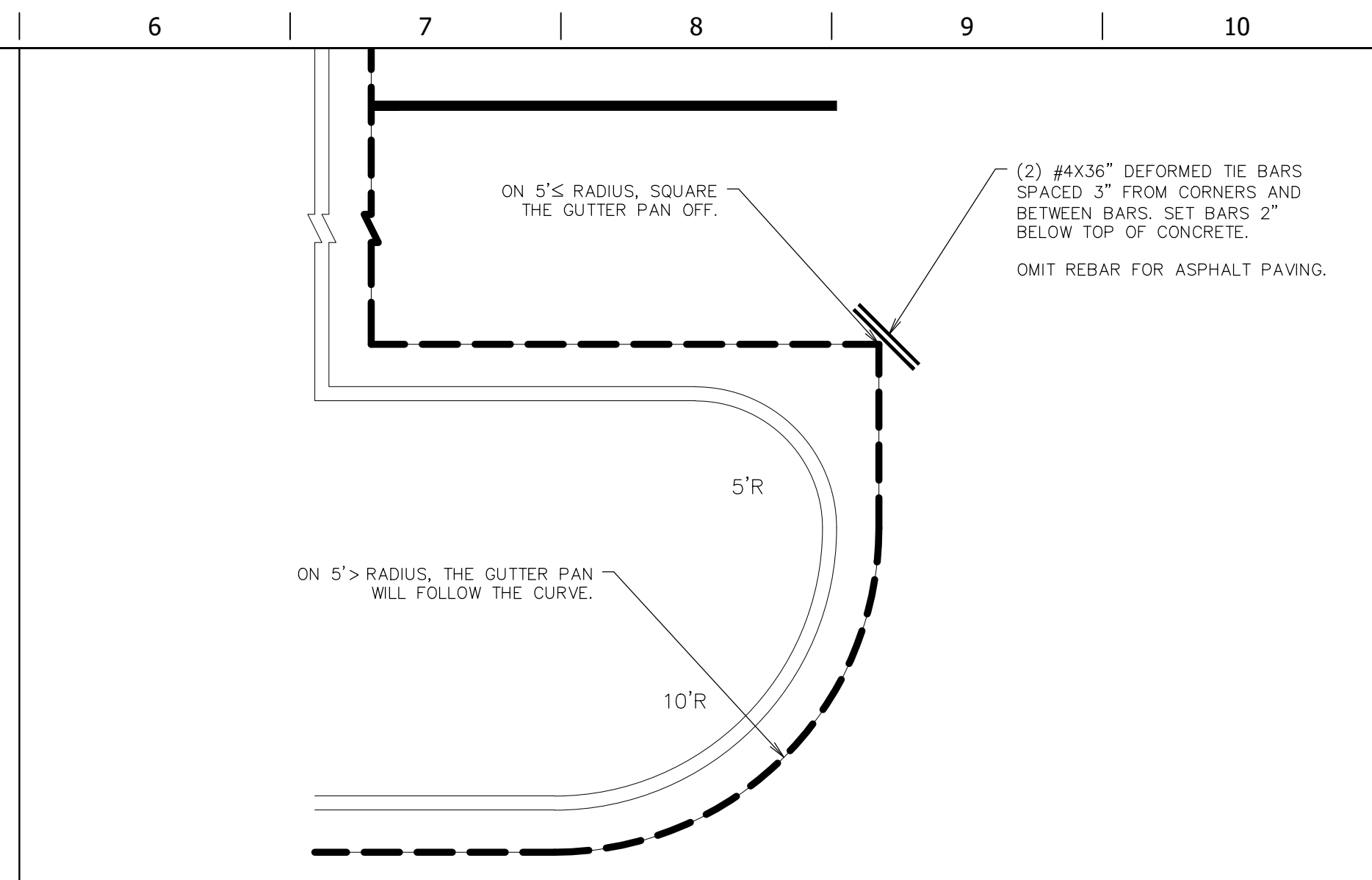
FILE LOCATION: C:\Civil 3D\Projects\0162 Lee's Summit, MO\02-0162 DETAILS PAVING.DWG TAB NAME: Paving Detail Sheet 4 USER: Connor SAVED: 6/25/2024 9:14 AM PLOTTED: 7/9/2024 2:45 PM



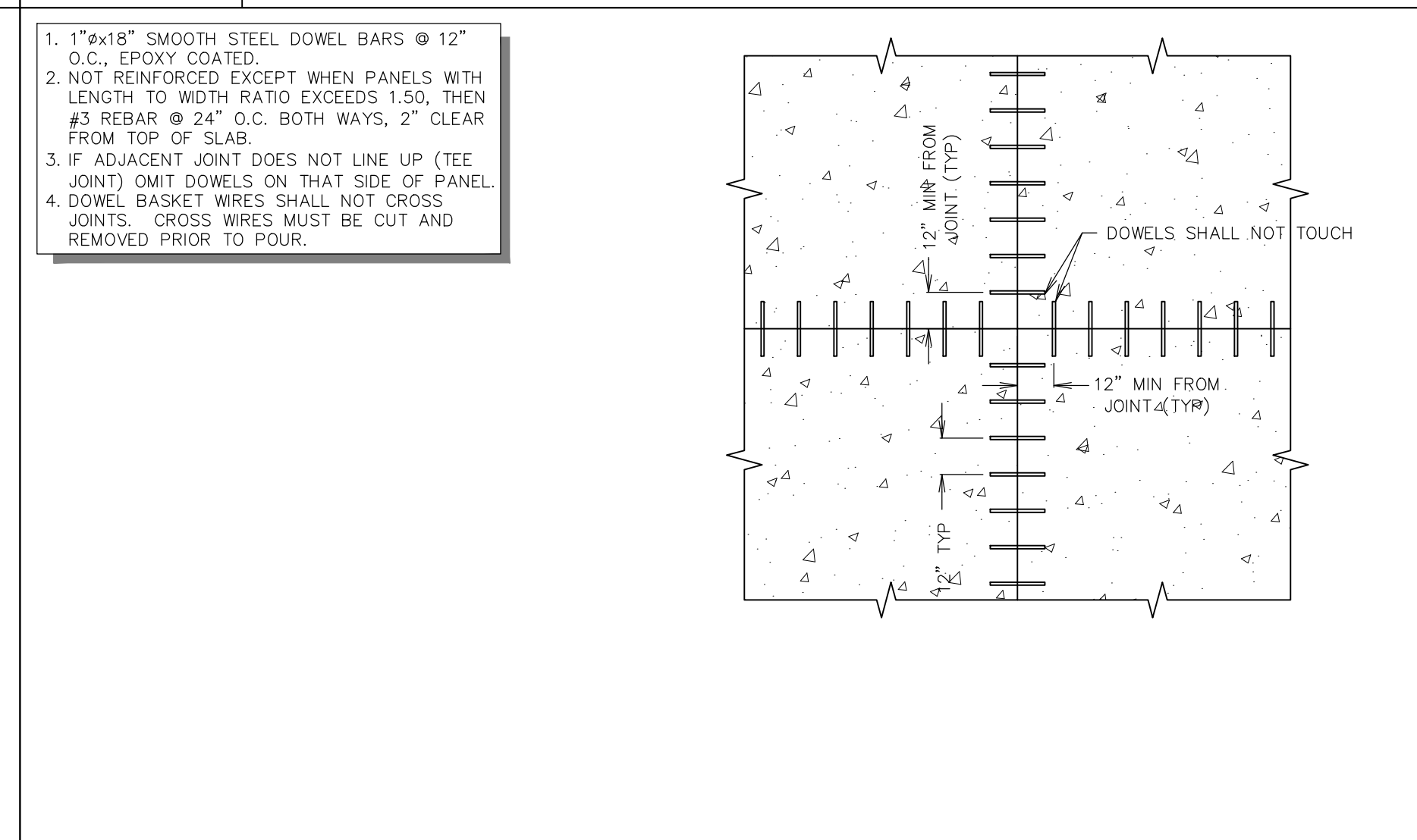
L1 SIDEWALK SECTION
NTS SN: PD057A003



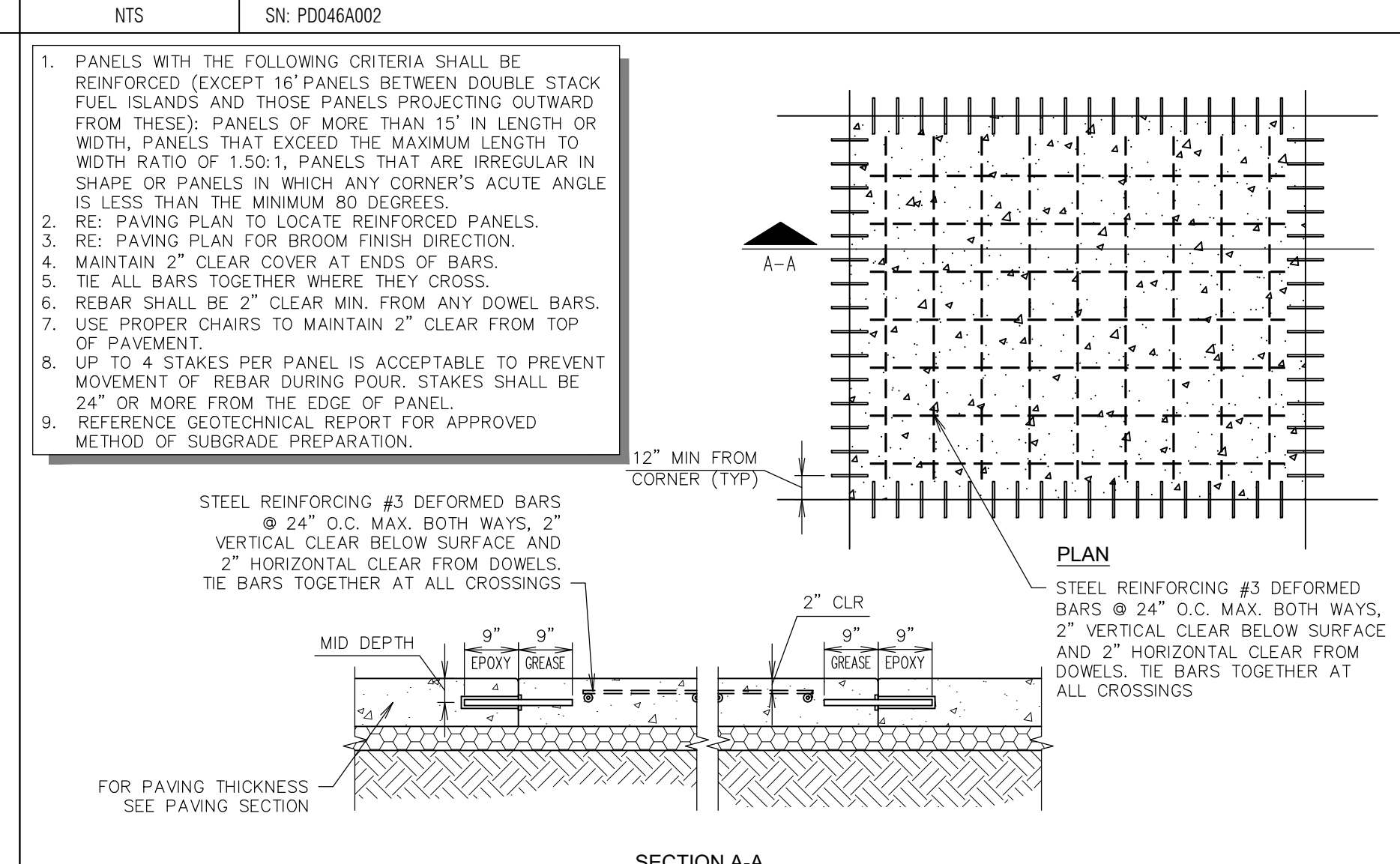
F1 CURB DETAIL - DRIVE ENTRANCE
NTS SN: PD043A004



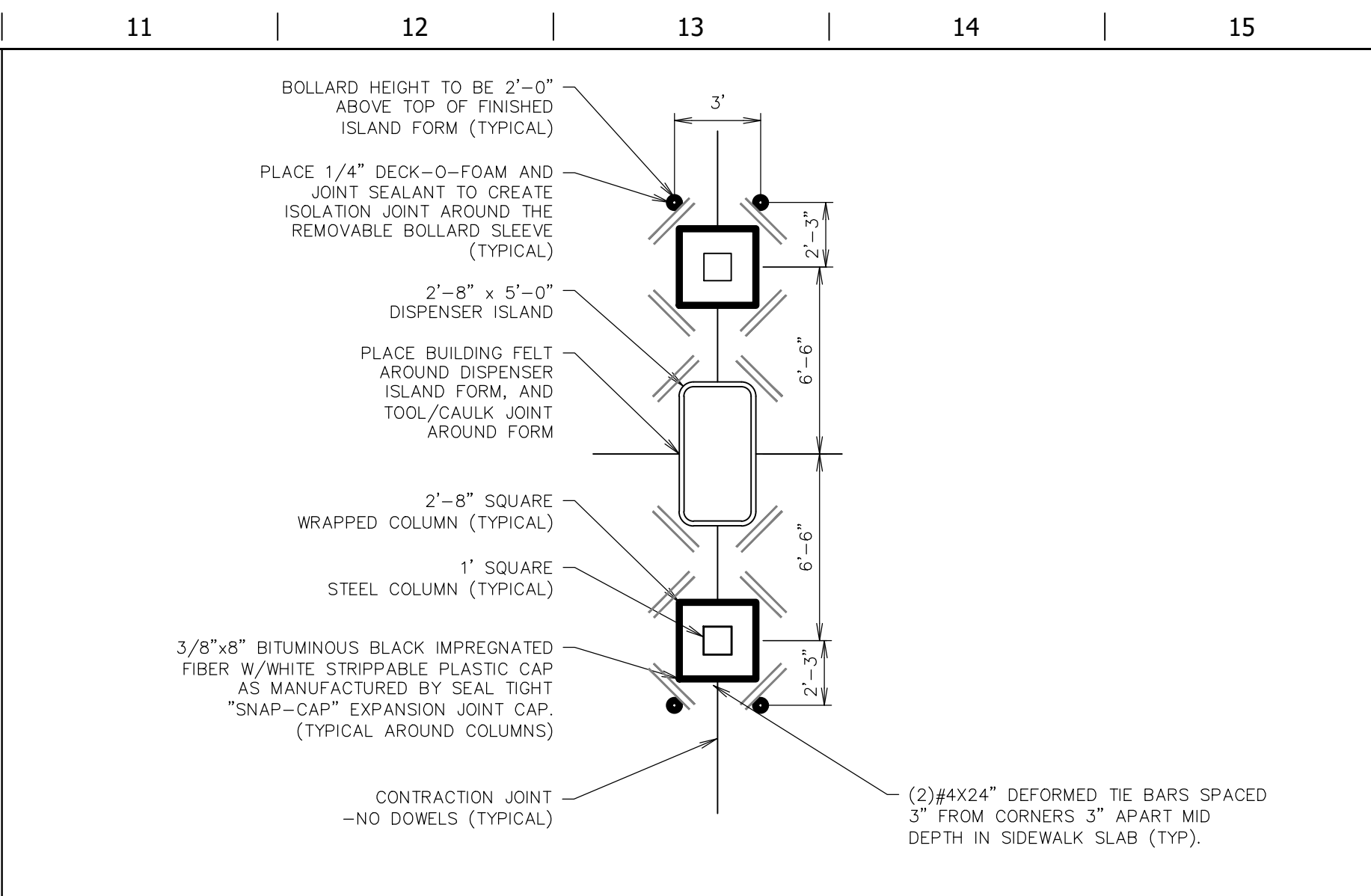
L6 GUTTER PAN RADIUS DETAIL
NTS SN: PD070A004



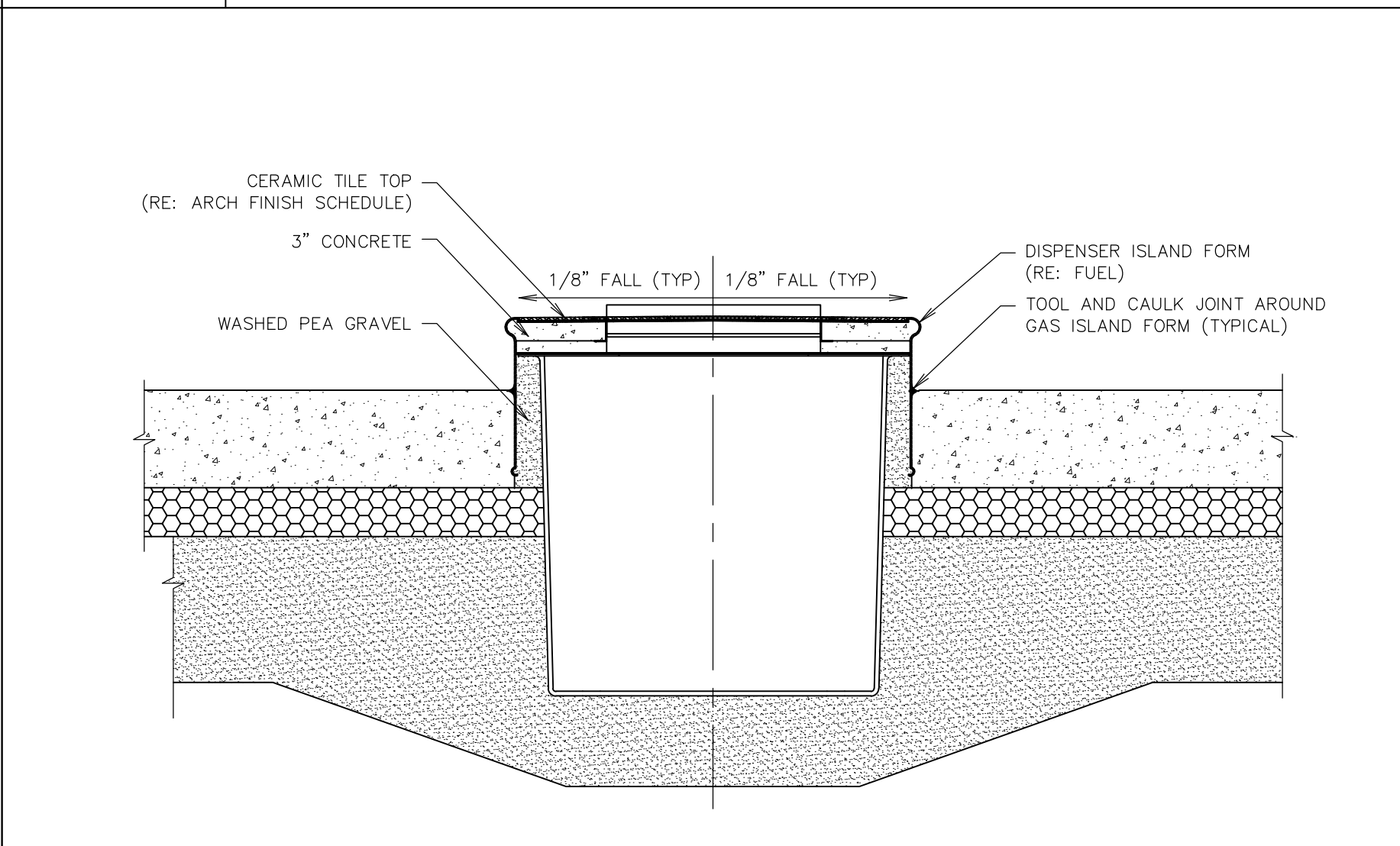
F6 DOWEL - JOINT SEPARATION DETAIL
NTS SN: PD046A002



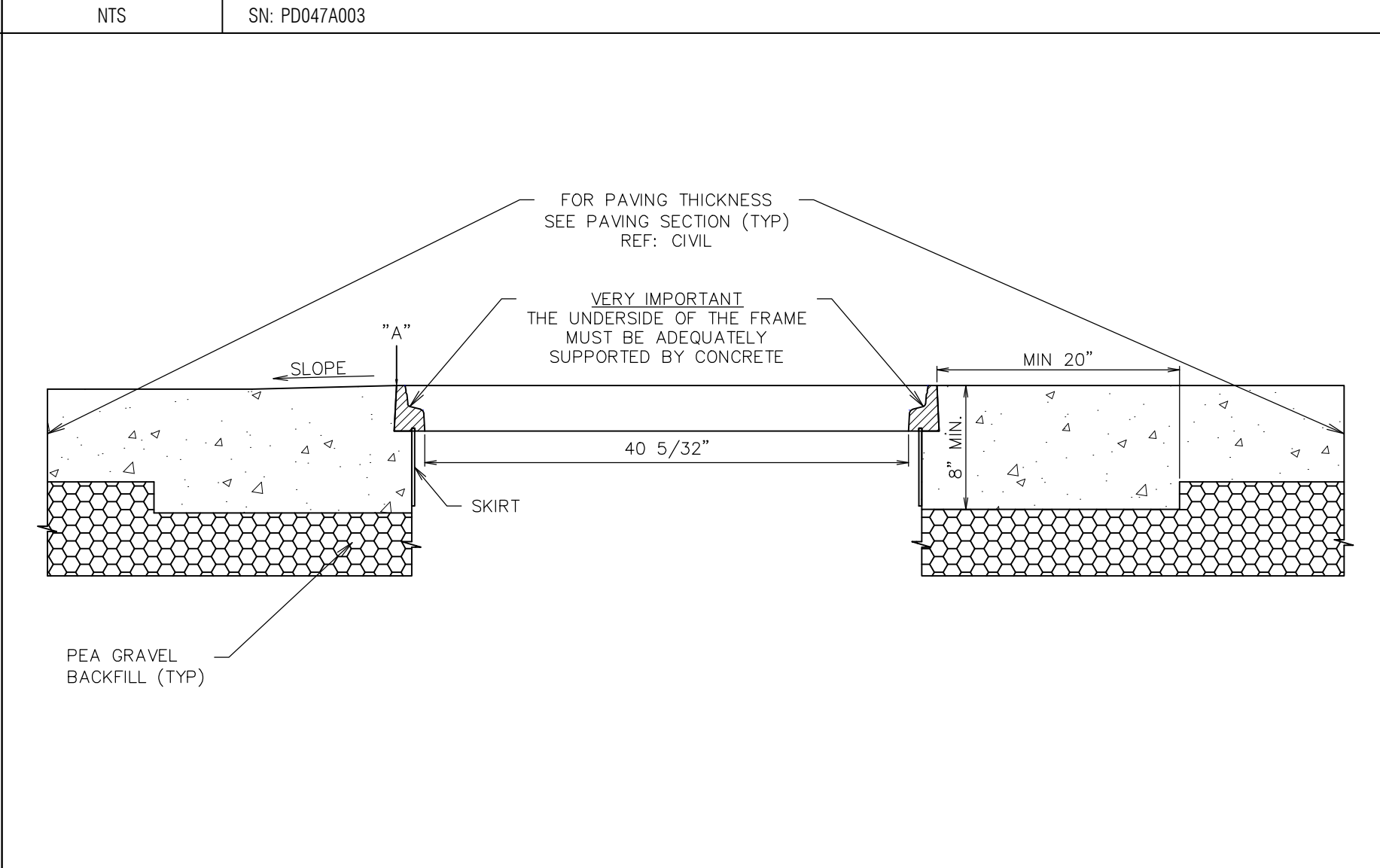
A6 PAVEMENT REINFORCING DETAIL (DOWELED)
NTS SN: PD003A013



L11 GAS ISLAND JOINTING - (G3S V WRAPPED)
NTS SN: PD077D004



F11 DISPENSER ISLAND FORM - CONCRETE FILL & JOINTING DETAIL
NTS SN: PD047A003



A11 FIBERLITE LID DETAIL
NTS SN: PD071A003

QUIKTRIP STANDARD DETAILS

PROJECT NO.: 02-0162

MOG
Midwest Design Group
Kansas City
PO Box 860015
Shawnee, KS 66286-0015
P 913.248.9385

QuikTrip No. 0162
801 SE M-291 HWY
LEES SUMMIT, JACKSON CO., MO

QT

© COPYRIGHT QUIKTRIP CORPORATION 2011
ANY UNAUTHORIZED USE, REPRODUCTION,
PUBLICATION, DISTRIBUTION, OR SALE IN
WHOLE OR IN PART, IS STRICTLY FORBIDDEN.

PROTOTYPE: P-118
DIVISION: 02
VERSION: 001
DESIGNED BY: CSH
DRAWN BY: CSH
REVIEWED BY: TRW

REV	DATE	DESCRIPTION

SHEET TITLE:
PAVING DETAILS

SHEET NUMBER:
C523


ORIGINAL ISSUE DATE: 07/08/2024

Q																
P																
N																
M																
L	L1	NOT USED				L6	NOT USED			L11	NOT USED					
K	NTS	SN:				NTS	SN:			NTS	SN:					
J																
H																
G	<p>THIS DIMENSION TO BE 24" WHEN IT IS THE FUEL TRANSITION SUMP THIS DIMENSION TO BE 8" WHEN IT IS THE FUEL TRANSITION SUMP</p> <p>LID WITH NOMINAL Ø #3 REBAR (TYP.) 2" FROM TOP OF CONCRETE THICKNESS VARIES WITH PAVING SECTION TACK COAT ALL VERTICAL WALLS VARIABLE WIDTH ** < 12" Ø MANHOLE - 8" MIN. ≥ 12" Ø MANHOLE - 12" MIN</p> <p>FOR PAVING THICKNESS SEE PAVING SECTION</p> <p>ASPHALT TO CONCRETE TRANSITION</p> <p>#3 DIAGONAL TRIM BAR</p> <p>LID WITH NOMINAL Ø</p> <p>#3 REBAR (TYP.) 2" FROM TOP OF CONCRETE</p> <p>SECTION B-B</p>					<p>ASPHALT PAVING CONCRETE PAVING</p> <p>CONCRETE PAVING ASPHALT PAVING</p>					<p>TACK COAT VERTICAL FACE OF CONCRETE ASPHALT PAVING THICKNESS SEE PAVING SECTION CONCRETE PAVING THICKNESS SEE PAVING SECTION</p> <p>2'-0" MIN</p> <p>NOTE: BASE & SURFACE COURSE SPECIFICATION ARE MARKET SPECIFIC REFER TO ASPHALT PAVING SPECIFICATION</p>					
F	F1	MANHOLE IN PAVED AREA-CONCRETE COLLAR DETAIL				F6	CONCRETE APRON CORNER DETAIL (ASPHALT PAVING ONLY)			F11	ASPHALT TO CONCRETE TRANSITION PAVING SECTION					
E	NTS	SN: PD074A003				NTS	SN: PD079A001			NTS	SN: PD073A004					
D																
C																
B																
A	A1	NOT USED				A6	NOT USED			A11	CURB DETAIL - ROLLOVER / MOUNTABLE ASPHALT					
	NTS	SN:				NTS	SN:			NTS	SN: PD010C014					

FILE LOCATION: C:\Civil 3D Projects\QT162 Lee's Summit, MO\02-0162 DETAILS PAVING.DWG TAB NAME: Paving Detail Sheet 5 USER: Connor SAVED: 6/25/2024 9:14 AM PLOTTED: 7/9/2024 2:45 PM

QUIKTRIP
STANDARD
DETAILS

PROJECT NO.: 02-0162



Midwest Design Group
Kansas City

PO Box 860015
Shawnee, KS 66286-0015
P 913.248.9385

QuikTrip No. 0162
801 SE M-291 HWY
LEES SUMMIT, JACKSON CO., MO



© COPYRIGHT QUIKTRIP CORPORATION 2011
 ANY UNAUTHORIZED USE, REPRODUCTION,
 PUBLICATION, DISTRIBUTION, OR SALE IN
 WHOLE OR IN PART, IS STRICTLY FORBIDDEN.

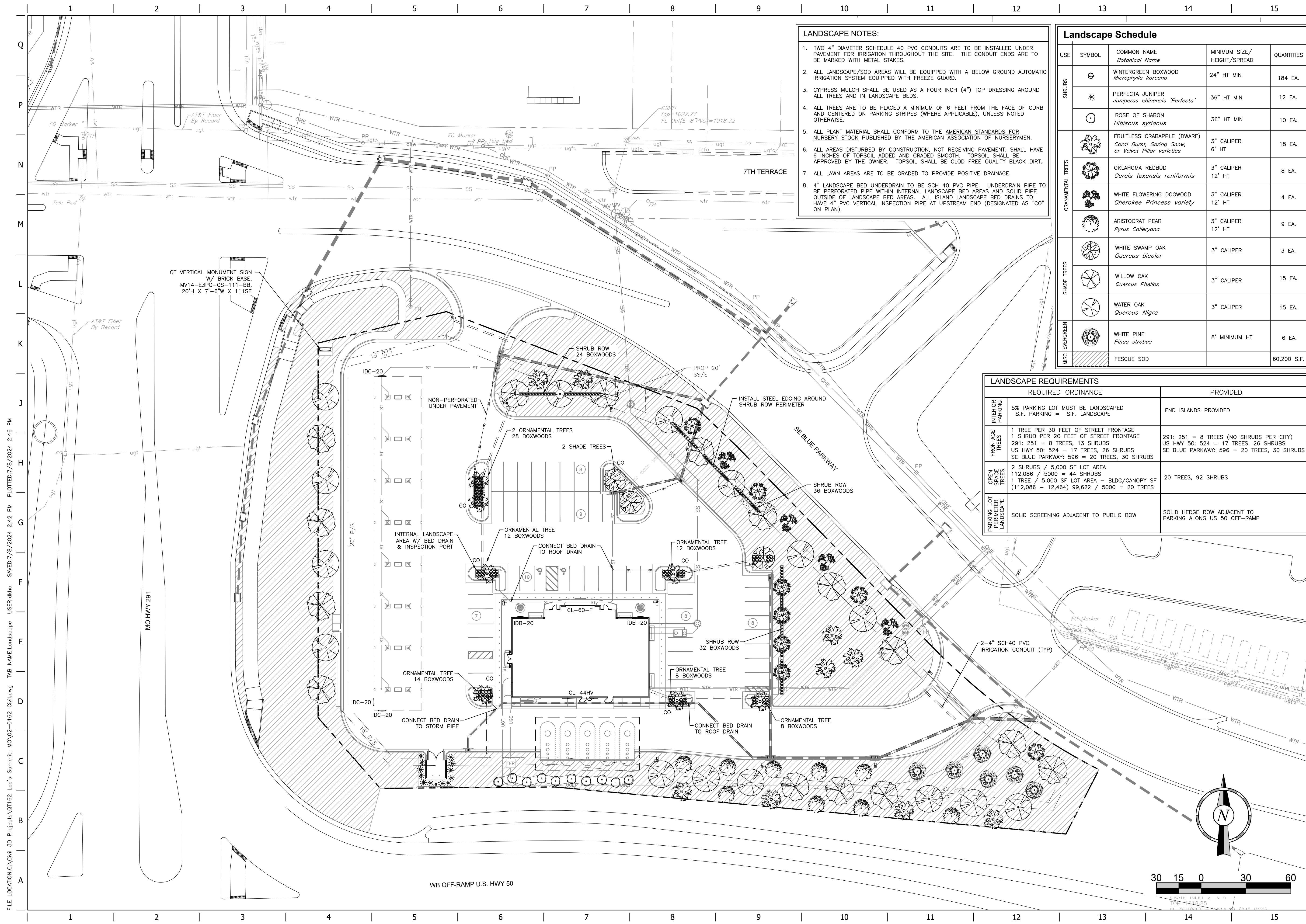
PROTOTYPE: P-118
DIVISION: 02
VERSION: 001
DESIGNED BY: CSH
DRAWN BY: CSH
REVIEWED BY: TRW

REV	DATE	DESCRIPTION

SHEET TITLE:
PAVING DETAILS

SHEET NUMBER:
C524


ORIGINAL ISSUE DATE: 07/08/2024




- LANDSCAPE NOTES:**
- TWO 4" DIAMETER SCHEDULE 40 PVC CONDUITS ARE TO BE INSTALLED UNDER PAVEMENT FOR IRRIGATION THROUGHOUT THE SITE. THE CONDUIT ENDS ARE TO BE MARKED WITH METAL STAKES.
 - ALL LANDSCAPE/SOD AREAS WILL BE EQUIPPED WITH A BELOW GROUND AUTOMATIC IRRIGATION SYSTEM EQUIPPED WITH FREEZE GUARD.
 - CYPRESS MULCH SHALL BE USED AS A FOUR INCH (4") TOP DRESSING AROUND ALL TREES AND IN LANDSCAPE BEDS.
 - ALL TREES ARE TO BE PLACED A MINIMUM OF 6'-FEET FROM THE FACE OF CURB AND CENTERED ON PARKING STRIPES (WHERE APPLICABLE), UNLESS NOTED OTHERWISE.
 - ALL PLANT MATERIAL SHALL CONFORM TO THE AMERICAN STANDARDS FOR NURSERY STOCK PUBLISHED BY THE AMERICAN ASSOCIATION OF NURSERYMEN.
 - ALL AREAS DISTURBED BY CONSTRUCTION, NOT RECEIVING PAVEMENT, SHALL HAVE 6 INCHES OF TOPSOIL ADDED AND GRADED SMOOTH. TOPSOIL SHALL BE APPROVED BY THE OWNER. TOPSOIL SHALL BE CLOD FREE QUALITY BLACK DIRT.
 - ALL LAWN AREAS ARE TO BE GRADED TO PROVIDE POSITIVE DRAINAGE.
 - 4" LANDSCAPE BED UNDERDRAIN TO BE SCH 40 PVC PIPE. UNDERDRAIN PIPE TO BE PERFORATED PIPE WITHIN INTERNAL LANDSCAPE BED AREAS AND SOLID PIPE OUTSIDE OF LANDSCAPE BED AREAS. ALL ISLAND LANDSCAPE BED DRAINS TO HAVE 4" PVC VERTICAL INSPECTION PIPE AT UPSTREAM END (DESIGNATED AS "CO" ON PLAN).

Landscape Schedule				
USE	SYMBOL	COMMON NAME <i>Botanical Name</i>	MINIMUM SIZE/ HEIGHT/SPREAD	QUANTITIES
SHRUBS	☉	WINTERGREEN BOXWOOD <i>Microphylla koreana</i>	24" HT MIN	184 EA.
	✳	PERFECTA JUNIPER <i>Juniperus chinensis 'Perfecta'</i>	36" HT MIN	12 EA.
	☉	ROSE OF SHARON <i>Hibiscus syriacus</i>	36" HT MIN	10 EA.
ORNAMENTAL TREES	☼	FRUITLESS CRABAPPLE (DWARF) <i>Coral Burst, Spring Snow, or Velvet Pillar varieties</i>	3" CALIPER 6' HT	18 EA.
	☼	OKLAHOMA REDBUD <i>Cercis texensis reniformis</i>	3" CALIPER 12' HT	8 EA.
	☼	WHITE FLOWERING DOGWOOD <i>Cherokee Princess variety</i>	3" CALIPER 12' HT	4 EA.
	☼	ARISTOCRAT PEAR <i>Pyrus Calleryana</i>	3" CALIPER 12' HT	9 EA.
SHADE TREES	☼	WHITE SWAMP OAK <i>Quercus bicolor</i>	3" CALIPER	3 EA.
	☼	WILLOW OAK <i>Quercus Phellos</i>	3" CALIPER	15 EA.
	☼	WATER OAK <i>Quercus Nigra</i>	3" CALIPER	15 EA.
MISC EVERGREEN	☼	WHITE PINE <i>Pinus strobus</i>	8" MINIMUM HT	6 EA.
		FESCUE SOD		60,200 S.F.

LANDSCAPE REQUIREMENTS		
	REQUIRED ORDINANCE	PROVIDED
INTERIOR PARKING	5% PARKING LOT MUST BE LANDSCAPED S.F. PARKING = S.F. LANDSCAPE	END ISLANDS PROVIDED
FRONTAGE TREES	1 TREE PER 30 FEET OF STREET FRONTAGE 1 SHRUB PER 20 FEET OF STREET FRONTAGE 291: 251 = 8 TREES, 13 SHRUBS US HWY 50: 524 = 17 TREES, 26 SHRUBS SE BLUE PARKWAY: 596 = 20 TREES, 30 SHRUBS	291: 251 = 8 TREES (NO SHRUBS PER CITY) US HWY 50: 524 = 17 TREES, 26 SHRUBS SE BLUE PARKWAY: 596 = 20 TREES, 30 SHRUBS
OPEN SPACE TREES	2 SHRUBS / 5,000 SF LOT AREA 112,086 / 5000 = 44 SHRUBS 1 TREE / 5,000 SF LOT AREA - BLDG/CANOPY SF (112,086 - 12,464) 99,622 / 5000 = 20 TREES	20 TREES, 92 SHRUBS
PARKING LOT PERIMETER LANDSCAPE	SOLID SCREENING ADJACENT TO PUBLIC ROW	SOLID HEDGE ROW ADJACENT TO PARKING ALONG US 50 OFF-RAMP



QuikTrip No. 0162
801 SE M-291 HWY
LEES SUMMIT, JACKSON CO., MO



© COPYRIGHT QUIKTRIP CORPORATION 2011
ANY UNAUTHORIZED USE, REPRODUCTION,
PUBLICATION, DISTRIBUTION, OR SALE IN
WHOLE OR IN PART, IS STRICTLY FORBIDDEN.

PROTOTYPE: P-118
DIVISION: 02
VERSION: 001
DESIGNED BY: CSH
DRAWN BY: CSH
REVIEWED BY: TRW

REV	DATE	DESCRIPTION

SHEET TITLE:
LANDSCAPE PLAN

SHEET NUMBER:
L100

FILE LOCATION: C:\Civil 3D Projects\01162 Lee's Summit, MO\02-0162 Civil.dwg TAB NAME: Landscape USER: cshal SAVED: 7/8/2024 2:42 PM PLOTTED: 7/8/2024 2:46 PM

