OVERALL EXHIBIT OF LOCATION OF TEMPORARY EASEMENT #3 TO BE VACATED

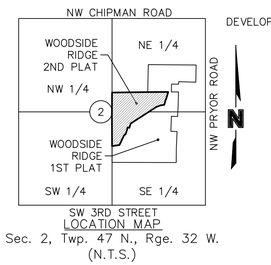

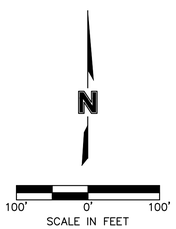

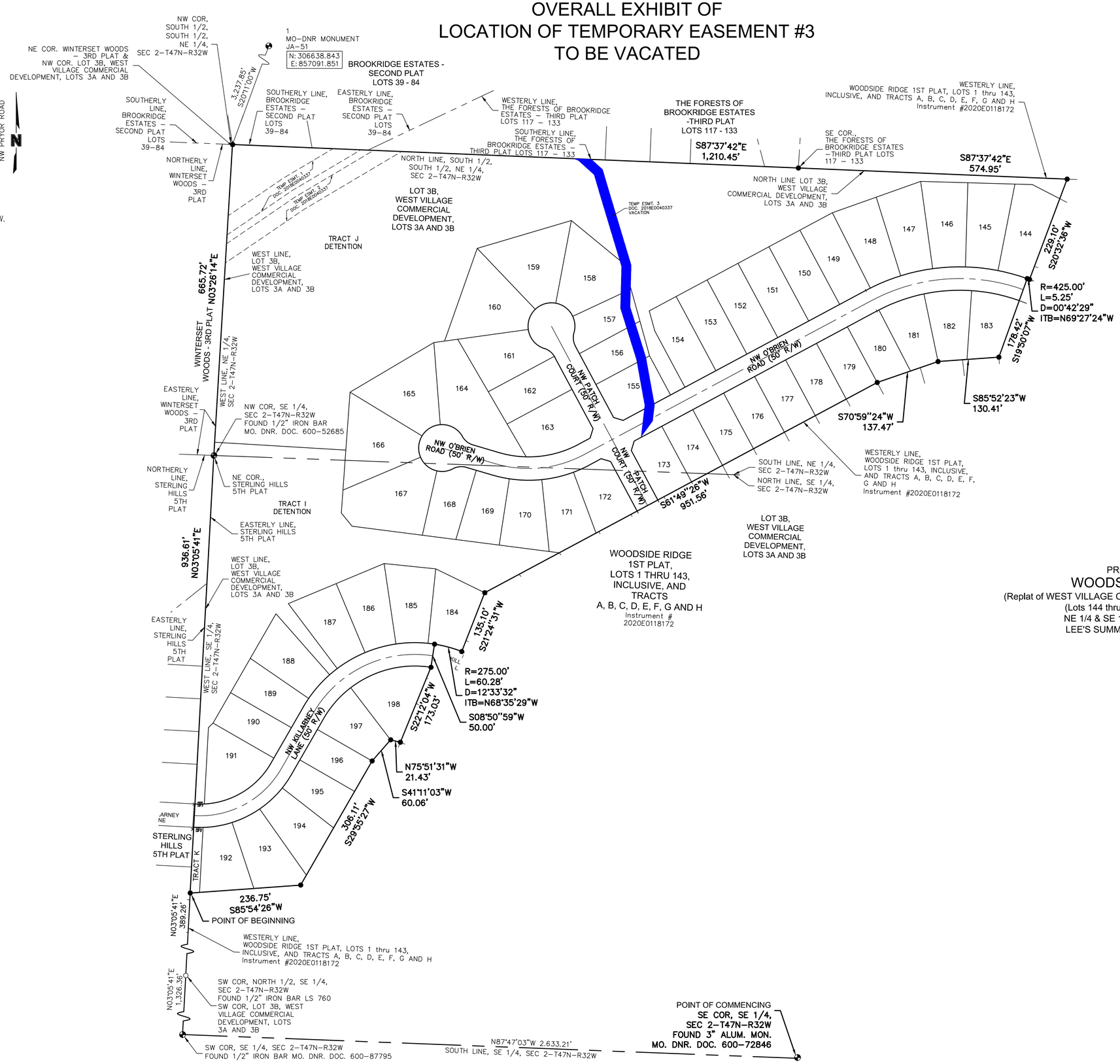

PROPOSED FINAL PLAT OF

WOODSIDE RIDGE 2ND PLAT

(Replat of WEST VILLAGE COMMERCIAL DEVELOPMENT, LOTS 3A AND 3B)
(Lots 144 thru 198 Inclusive, and Tracts I, J and K)
NE 1/4 & SE 1/4, SEC. 2 - Twp. 47N. - Rge. 32W.
LEE'S SUMMIT, JACKSON COUNTY, MISSOURI

DATE OF SURVEY
08-23-2021

drawn by:	SFS
surveyed by:	SS/RN/RD/CC
checked by:	JPM
approved by:	JSR
project no.:	C18-1140
file name:	V_OVERALLEXHIBIT_C81140.DWG

olsson
Olsson - Land Surveying - MO 366, MO Certificate of Authority-001592
1301 Burlington Street
North Kansas City, MO 64116
TEL 816.361.1177
FAX 816.361.1888
www.olsson.com

SHEET
1 of 1

DWG: F:\2018\1001-1500\018-1140-C\40-Design\Survey\SRVY\Sheets\Easement Vacation\TCE Vacation\Overall Exhibit\V_OVERALLEXHIBIT_C81140.dwg USER: ssohlfeld
DATE: Aug 23, 2021 12:37pm