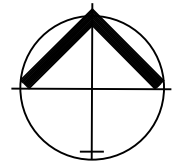


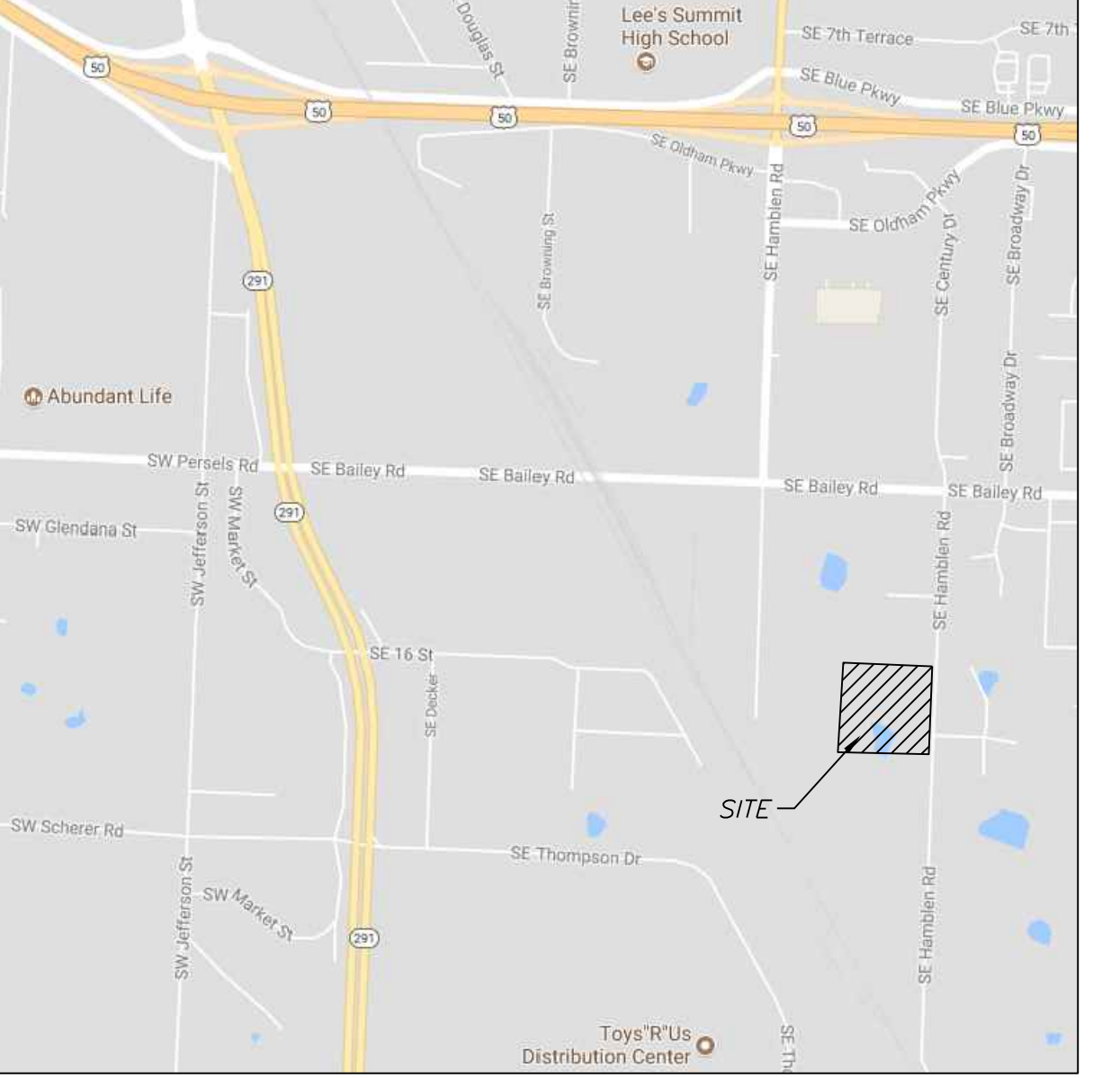
REZONING EXHIBIT
SCALE: 1" = 50'



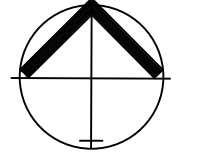
North

Property Description

Lot 2, William's Crossing, a subdivision as recorded in the Office of the Recorder, Jackson County, Missouri




Vicinity Map



North

TAILOR MADE EXTERIORS LLC
WILLIAMS CROSSING LOT 2

Current Zoning: AG
Existing Land Use: Agriculture Homesite
Proposed Zoning: PI
Proposed Land Use: Office Warehouse



Professional Registration
Missouri
Engineering 2005002186-D
Surveying 2005008319-D
Kansas
Engineering E-1695
Surveying LS-218
Oklahoma
Engineering 6254
Nebraska
Engineering CA2821

Project: 1600 Hamblen
Issue Date: July 21, 2017

1600 SE HAMBLEN ROAD
LEES SUMMIT, JACKSON COUNTY, MISSOURI

Rezoning Exhibit for:
Lot 2, Williams Crossing
Lees Summit, Jackson County, Missouri

Matthew J. Schlicht
MO PE 2006019708
KS PE 19071
OK PE 25226
NE PE E-14335

REVISIONS

No.	Description