
























Legend

- | | |
|--|---|
|  LCRA |  Single Family Residential |
| ZONING |  Residential Large Lot |
|  Agricultural |  Rural Density Residential |
|  Planned Central Business District |  Planned Single Family Residential |
|  Planned Commercial Services |  Planned Two Family Residential |
|  Planned Neighborhood Commercial |  Planned Residential Mixed Use |
|  Planned Community Commercial |  Planned Apartment Residential |
|  Neighborhood Fringe Office |  Transitional Neighborhood Zone |
|  Planned Industrial |  CDO-RMD |
|  Planned Mixed Use |  CDO-MR |
|  Planned Office |  CDO-MC |
|  Planned Residential Office |  CDO-ME |